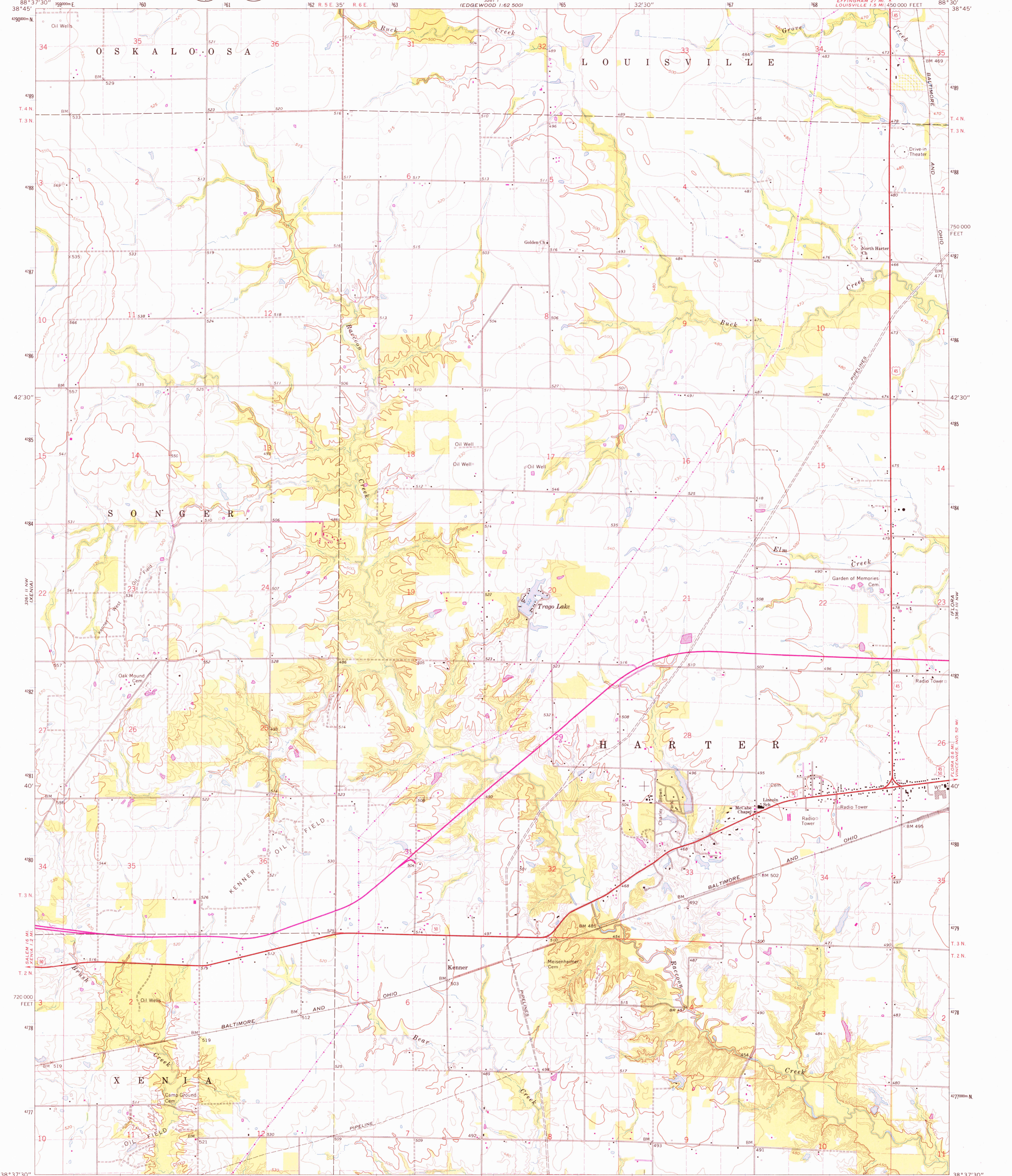




NE/4 XENIA 15 QUADRANGLE
EFFINGHAM 27 MI. E
LOUISVILLE 1.8 MI. W 450 000 FEET

38° 37' 30" N
88° 37' 30" W



Mapped, edited, and published by the Geological Survey

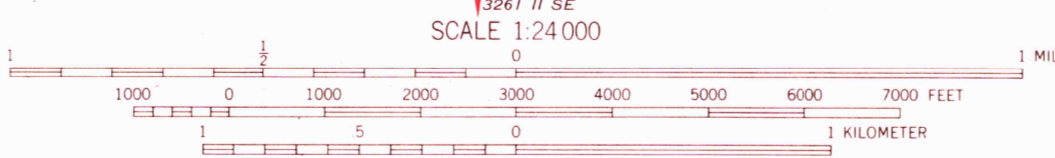
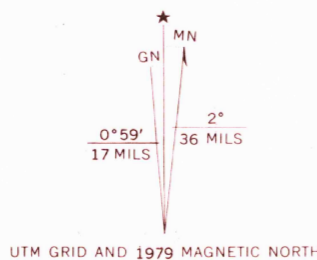
Control by USGS and USC&GS

Topography by photogrammetric methods from aerial photographs taken 1966. Field checked 1968

Polyconic projection. 1927 North American datum
10,000-foot grid based on Illinois coordinate system, east zone
1000-meter Universal Transverse Mercator grid ticks,
zone 16, shown in blue

Fine red dashed lines indicate selected fence and field lines where generally visible on aerial photographs. This information is unchecked

Revisions shown in purple compiled from aerial photographs taken 1976 and other source data
This information not field checked. Map edited 1979



CONTOUR INTERVAL 10 FEET
DOTTED LINES REPRESENT 5-FOOT CONTOURS
NATIONAL GEODETIC VERTICAL DATUM OF 1929

THIS MAP COMPLIES WITH NATIONAL MAP ACCURACY STANDARDS
FOR SALE BY U. S. GEOLOGICAL SURVEY, RESTON, VIRGINIA 22092
AND BY THE STATE GEOLOGICAL SURVEY, URBANA, ILLINOIS 61801
A FOLDER DESCRIBING TOPOGRAPHIC MAPS AND SYMBOLS IS AVAILABLE ON REQUEST



ROAD CLASSIFICATION
Heavy-duty ——— Light-duty ———
Unimproved dirt - - - - - U.S. Route

XENIA NE, ILL.
NE/4 XENIA 15 QUADRANGLE
N3837.5—W8830/7.5

1968
PHOTOREVISED 1979
AMS 3261 II NE—SERIES V863

USGS
Historical File
Topographic Division
3827

NOV 19 1979