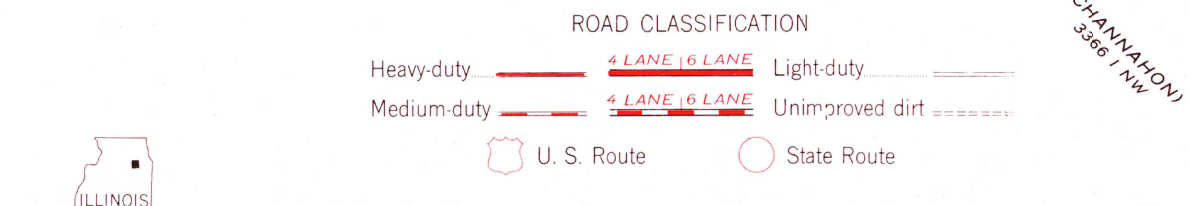
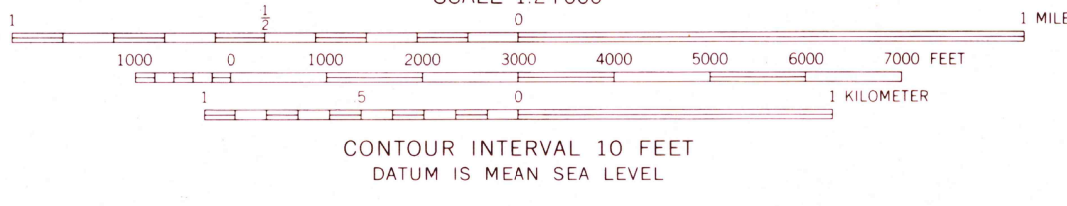
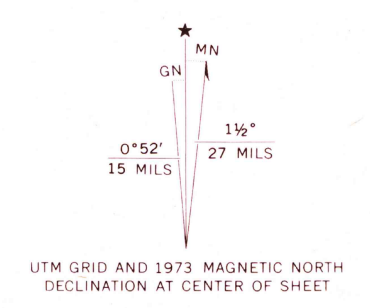


Mapped, edited, and published by the Geological Survey
Control by USGS and USC&GS
Topography by Kelsh plotter from aerial photographs
taken 1952 and by planetable surveys 1953
Polyconic projection. 1927 North American datum
10,000-foot grid based on Illinois coordinate system, east zone
1000-meter Universal Transverse Mercator grid ticks,
zone 16, shown in blue
Revisions shown in purple compiled from aerial photographs
taken 1973. This information not field checked



THIS MAP COMPLIES WITH NATIONAL MAP ACCURACY STANDARDS
FOR SALE BY U.S. GEOLOGICAL SURVEY, WASHINGTON, D. C. 20242
AND BY THE STATE GEOLOGICAL SURVEY, URBANA, ILLINOIS 61801
A FOLDER DESCRIBING TOPOGRAPHIC MAPS AND SYMBOLS IS AVAILABLE ON REQUEST

ILLINOIS
QUADRANGLE LOCATION

USGS
Historical File
Topographic Division

YORKVILLE SE, ILL.
SE/4 YORKVILLE 15' QUADRANGLE
N4130-W8815/7.5
1953
PHOTOREVISED 1973
AMS 3367 III SE--SERIES V863

3245
MAR 26 1974