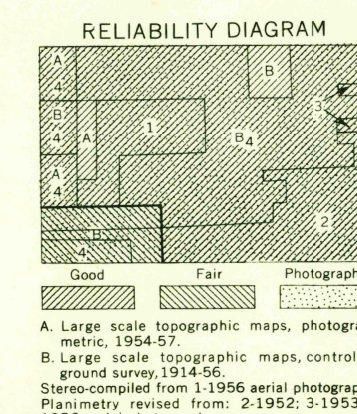
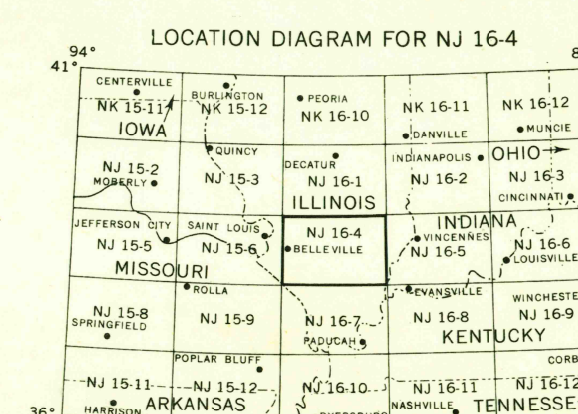
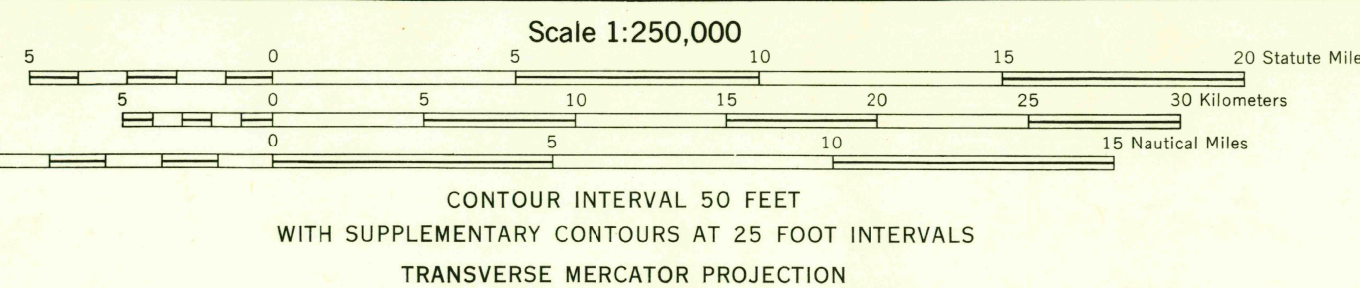
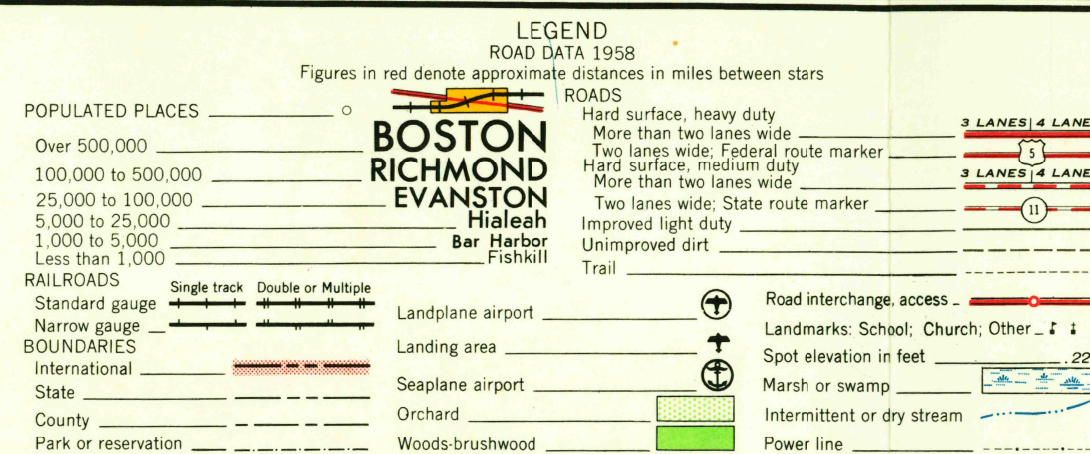


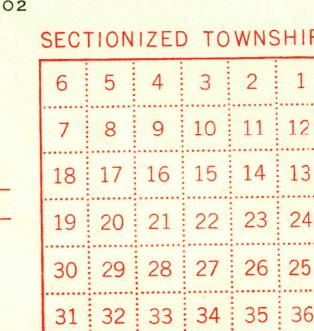
Prepared by the Army Map Service (KCSX), Corps of Engineers, U. S. Army, Washington, D. C. Compiled in 1957 by photogrammetric methods and from United States Quadrangles 1:24,000, 1:25,000, 1:50,000, 1:62,500, and U. S. Geological Survey, 1912-57. Planimetric detail revised by photogrammetric methods. Horizontal and vertical control by USGS, USGS, and C. E. Map field checked, 1958.

100,000-foot grid based on Illinois coordinate system, east and west zones

10,000-meter Universal Transverse Mercator grid ticks, zone 16, shown in blue



USGS
Historical File
Topographic Division



BELLEVILLE, ILLINOIS; INDIANA