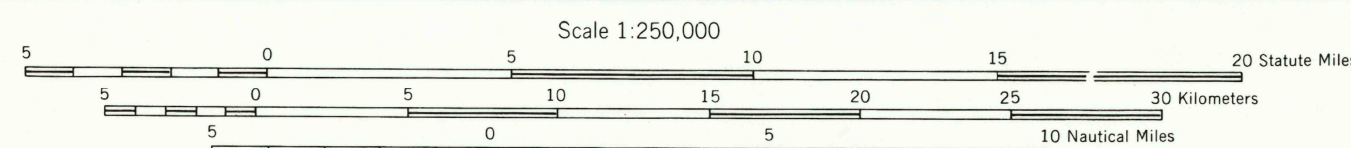
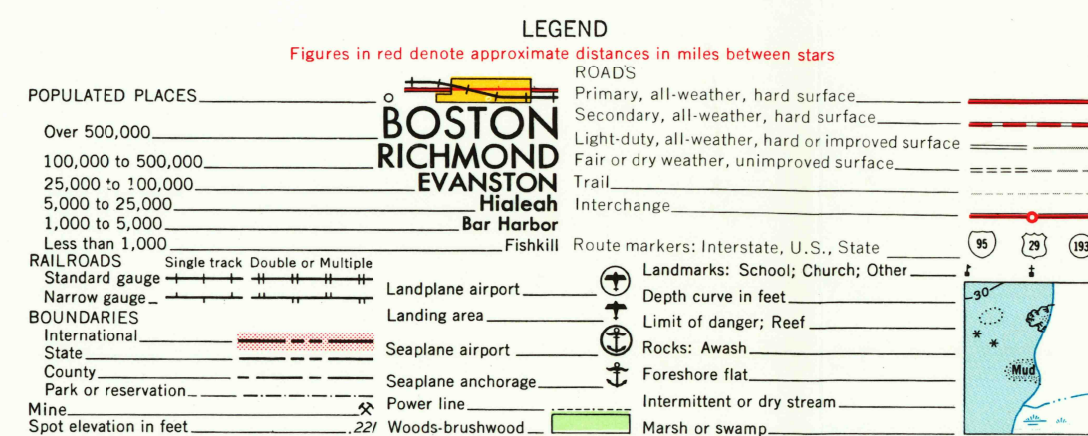


V501, EDITION 3

Prepared by the U.S. Army Topographic Command (AJBM), Washington, D.C. Compiled in 1954 by photogrammetric methods and from U.S. Lake Survey Chart No. 78, 1954. Aerial photographs taken 1952. Photographs field annotated 1953. Revised by the U.S. Geological Survey 1970.

Selected hydrographic data compiled from USCGS charts. This information is not intended for navigational purposes.

Location of geodetic control established by government agencies is shown on corresponding 1:250,000-scale Geodetic Control Diagram



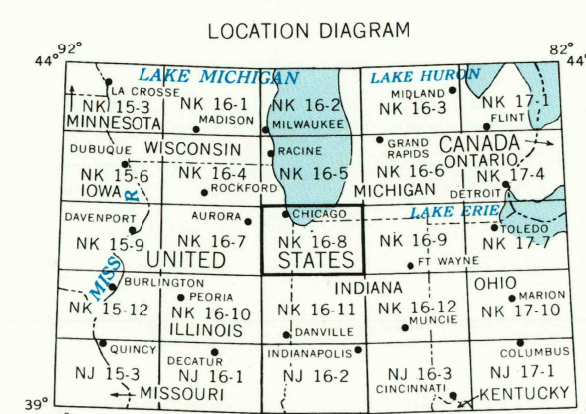
CONTOUR INTERVAL 50 FEET

TRANSVERSE MERCATOR PROJECTION

BLACK NUMBERED LINES INDICATE THE 10,000 METER UNIVERSAL TRANSVERSE MERCATOR GRID. ZONE 16

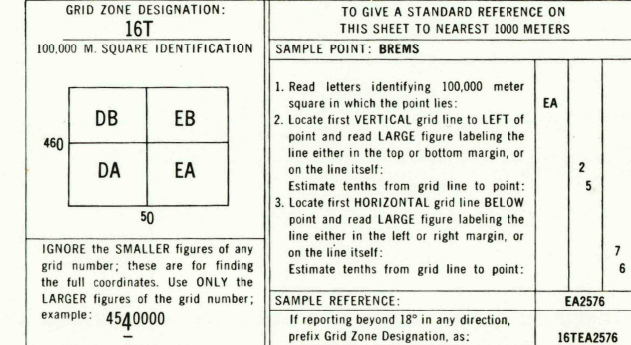
1970 MAGNETIC DECLINATION FROM TRUE NORTH VARIES FROM 15° (10 MILES) EASTERLY FOR THE CENTER OF THE WEST EDGE TO 10° (10 MILES) WESTERLY FOR THE CENTER OF THE EAST EDGE.

FOR SALE BY U.S. GEOLOGICAL SURVEY, WASHINGTON, D.C. 20242



SECTIONIZED TOWNSHIP

6	5	4	3	2	1
7	8	9	10	11	12
13	14	15	16	17	18
19	20	21	22	23	24
25	26	27	28	29	30
31	32	33	34	35	36



STOCK NO. V501XNK168-03

DMA
6000

APR 20 1973