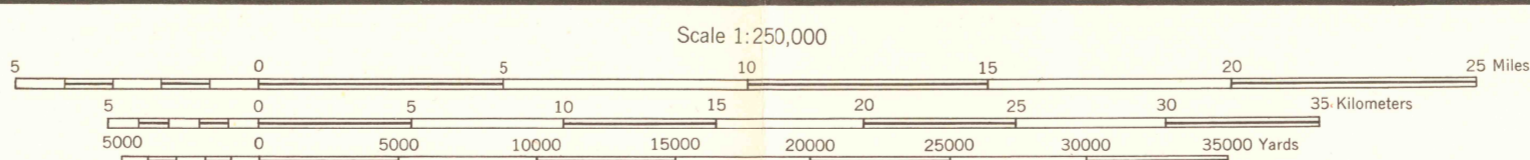


A.M.S. V502
AMS 1, 1947

Prepared under the direction of the Chief of Engineers by the Army Map Service (AM), Corps of Engineers, Department of the Army, Washington, D.C. Compiled in 1947 from United States Quadrangles, 1:48,000, 1:62,500, and 1:125,000, U.S. Geological Survey, 1901-1945; County Highway Maps, 1938-1945; intelligence data to 1947. Planimetric detail revised by photogrammetric methods. Aerial photography, 1938-44. Road, railroad and aeronautical data verified by state authorities, 1947. Control by U.S. Coast and Geodetic Survey.



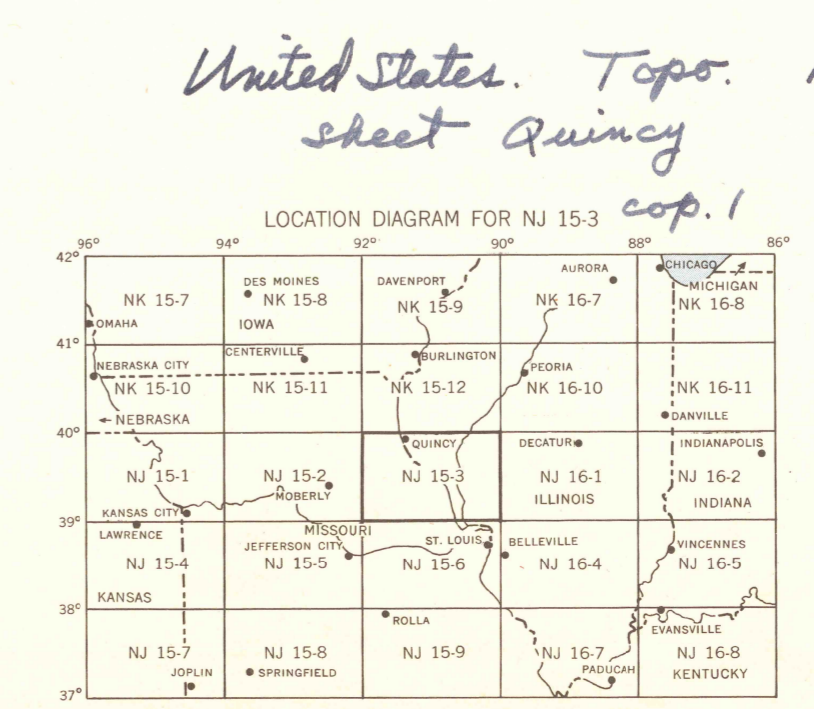


LEGEND
ROAD DATA 1947

| | | | |
|--------------------------|----------------------------|--|----------------------------|
| POPULATED PLACES | Small: Large built-up area | Hard surface, heavy duty road, more than two lanes wide | 3 LANE (2 LANES) |
| 500,000 or over | BOSTON | Hard surface, heavy duty road, two lanes wide | 2 LANE (2 LANES) |
| 100,000 to 500,000 | RICHLAND | Hard surface, medium duty road, more than two lanes wide | 3 LANE (2 LANES) |
| 25,000 to 100,000 | ALEXANDRIA | Hard surface, medium duty road, two lanes wide | 2 LANE (2 LANES) |
| 5,000 to 25,000 | Marion | Loose surface, graded and drained road | |
| 1,000 to 5,000 | | Old Dominion | |
| 1,000 or less | | Dirt road; Trail | |
| | | Stonewall | |
| | | Road markers: Federal; State | |
| | | Mine | |
| RAILROADS | Standard gauge | Single track | |
| | Narrow gauge | Multiple track | |
| | | Woodland | |
| BOUNDARIES | International | Principal navigation light | Falls; Rapids |
| | State | Military or commercial airfield | Swamp, marsh |
| | County | Municipal or commercial airfield | Reef; Limit of danger line |
| | Park and reservation | Auxiliary airfield | Rocks awash; Wharf, pier |
| Horizontal control point | Seaplane base | Seaplane anchorage | Foreshore flats |
| Spot elevation in feet | | | |

INDEX TO BOUNDARIES

| | | |
|------------|----------------|-------------|
| 1. Knox | 8. Pike | 15. Davi |
| 2. Lewis | 9. Callaway | 16. Put |
| 3. Shelby | 10. Montgomery | 17. Scott |
| 4. Warren | 11. Lincoln | 18. Morgan |
| 5. Monroe | 12. Adams | 19. Calhoun |
| 6. Ralls | 13. Boone | 20. Greene |
| 7. Audrain | 14. Schuyler | 21. Mercer |
| | | 22. Jersey |



QUINCY, UNITED STATES
#9590#W660#100#200