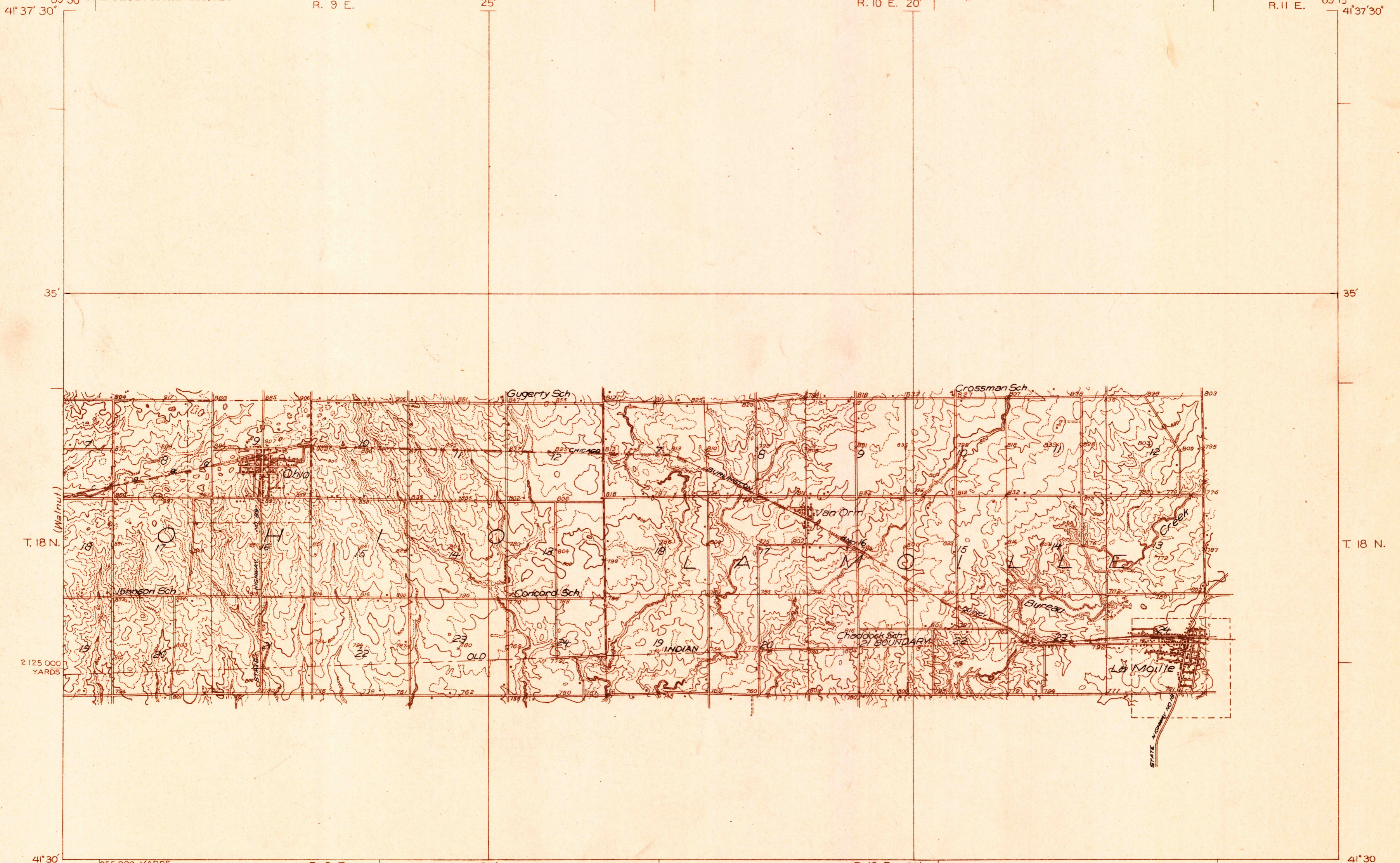


DEPARTMENT OF THE INTERIOR  
89°30' U.S. GEOLOGICAL SURVEY

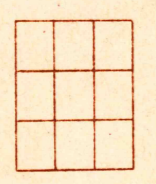
643-N-IV-W/2  
STATE OF ILLINOIS  
DEPARTMENT OF REGISTRATION AND EDUCATION  
M. F. WALSH, DIRECTOR  
GEOLOGICAL SURVEY DIVISION, M. M. LEIGHTON, CHIEF, URBANA, ILLINOIS

Advance sheet  
Subject to correction

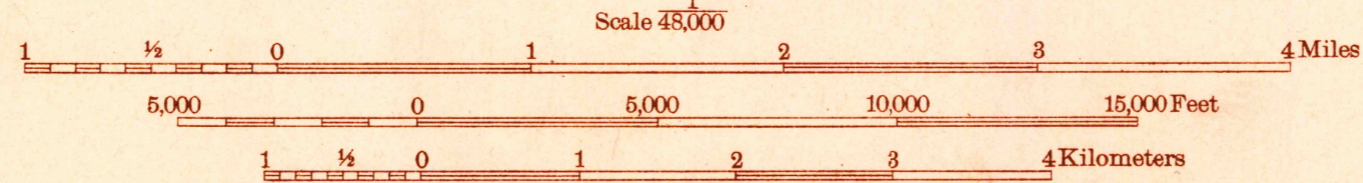
ILLINOIS  
(BUREAU COUNTY)  
S 1/2 AMBOY QUADRANGLE  
(HIGHWAY PROJECT NO. 92)



Glenn S Smith Division Engineer  
Topography by F.W. Hughes  
Control by U. S. Geological Survey  
Surveyed in 1930

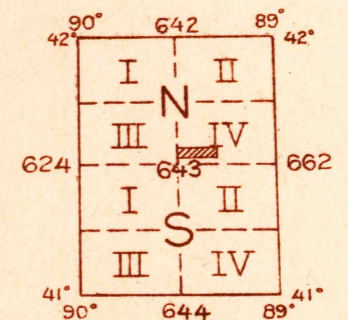


TRUE NORTH  
MAGNETIC NORTH  
APPROXIMATE MEAN  
DECLINATION, 1930



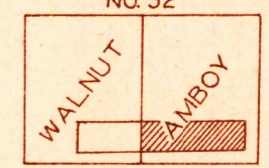
Contour interval 20 feet  
10 foot contours added in dashed lines  
Datum is mean sea level

USGS  
Historical File  
Topographic Division



Polyconic projection. North American datum  
5000 yard grid based upon U. S. zone system, C

HIGHWAY PROJECT  
NO. 92



AMBOY, ILL.