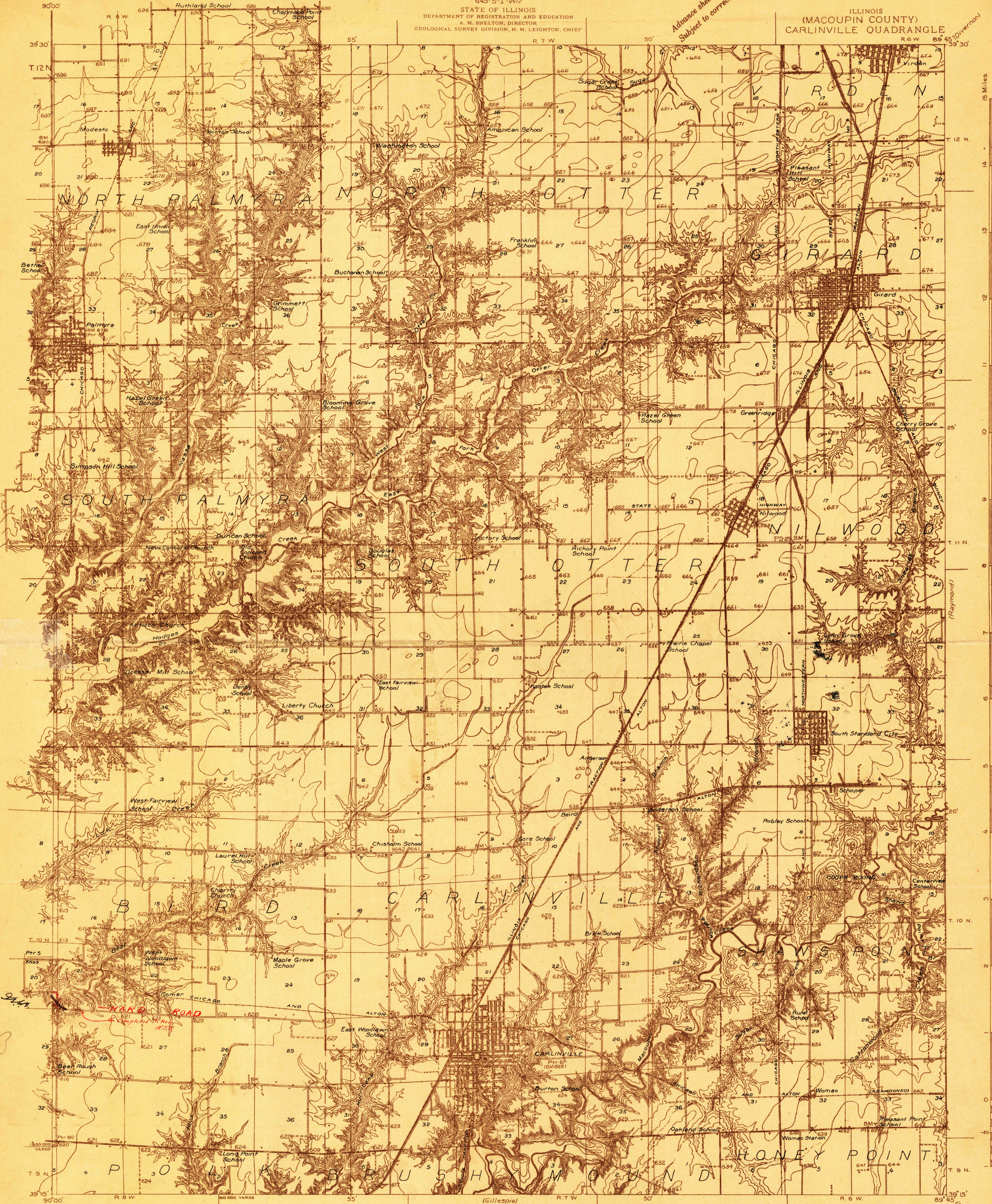


Advance sheet
Subject to correction

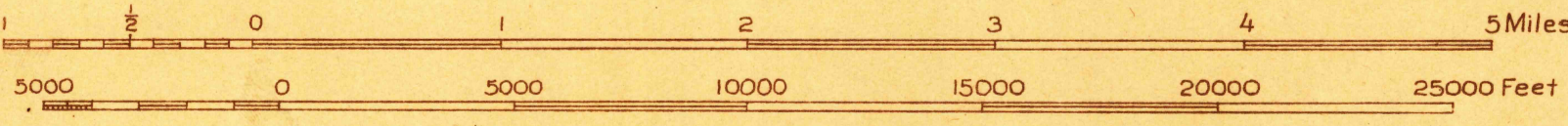


4/13/12
Jan drainage to Greenfield

S.H.A.
113
-HARRIS ROAD
to Simpson Hill
H.S.

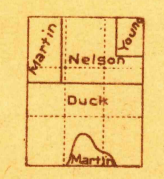
Topography by Gilbert Young, O.H. Nelson, J.A. Duck,
and G.G. Martin
Surveyed in 1923

Scale 48000

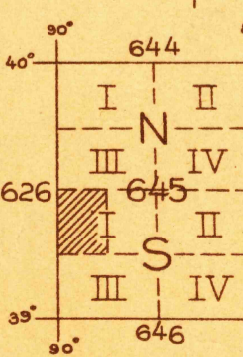


Contour interval 10 feet
Datum is mean sea level

Polygonic projection. North American datum
5000 yard grid based upon U. S. zone system, C



APPROXIMATE MEAN
DECLINATION 1923



USGS
Historical File
Topographic Division
CARLINVILLE, ILL.