
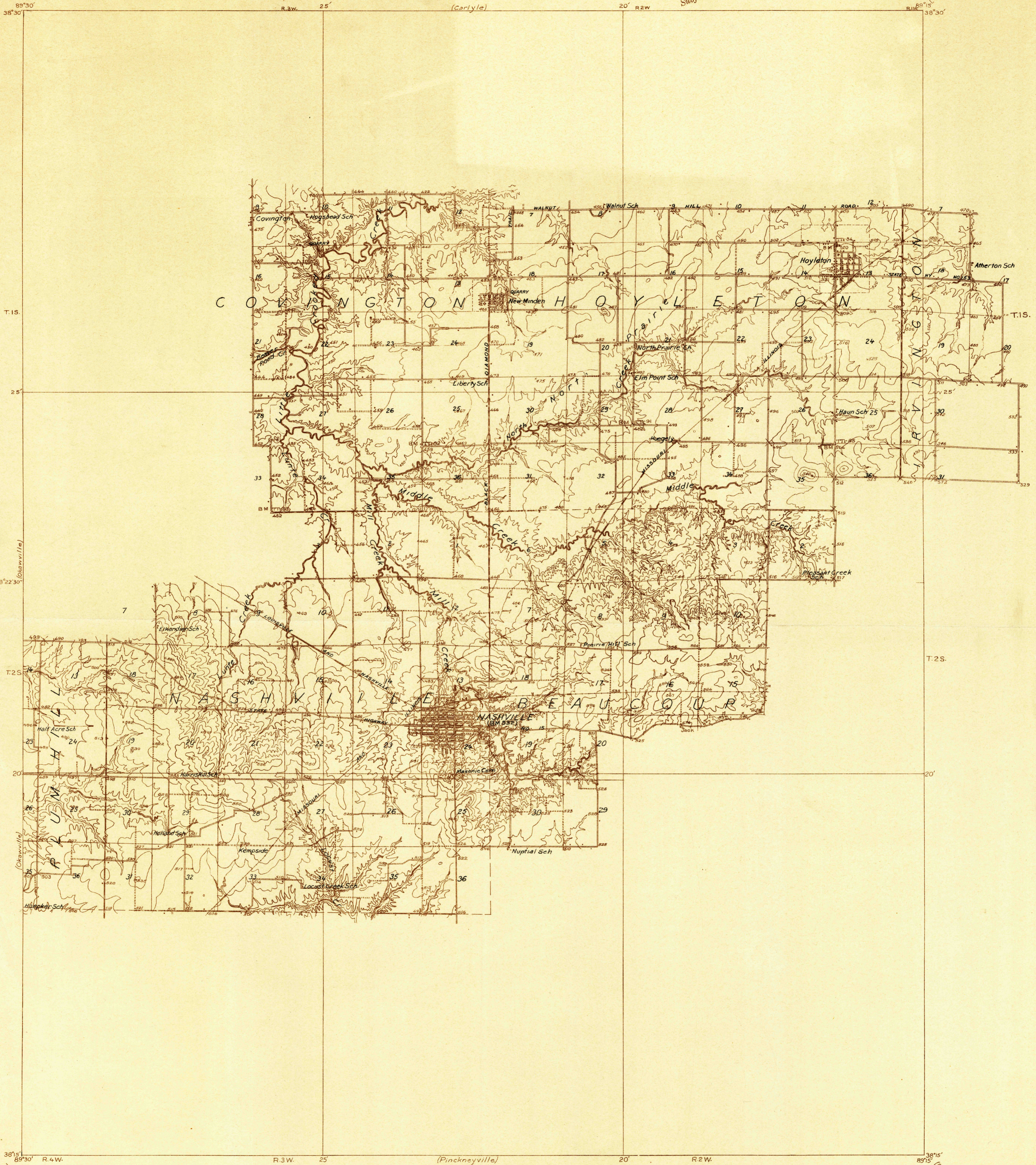
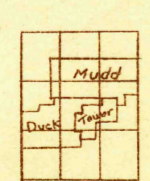



Advance sheet
Subject to correction



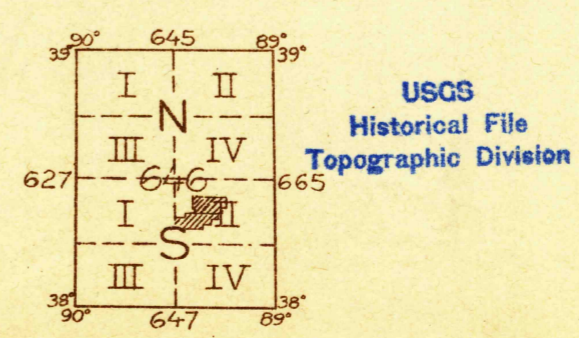
Glenn S. Smith, Division Engineer
Topography by J.A. Duck, Kostka Mudd,
and J.H. Taub
Control by U.S. Geological Survey and
U.S. Coast and Geodetic Survey
Surveyed in 1931



TRUE NORTH
MAGNETIC NORTH
APPROXIMATE MEAN
DECLINATION, 1931



Contour interval 10 feet
Datum is mean sea level



Polygonic projection, North American datum

HOYLETON, ILL.