

(Mineral Point 17500)

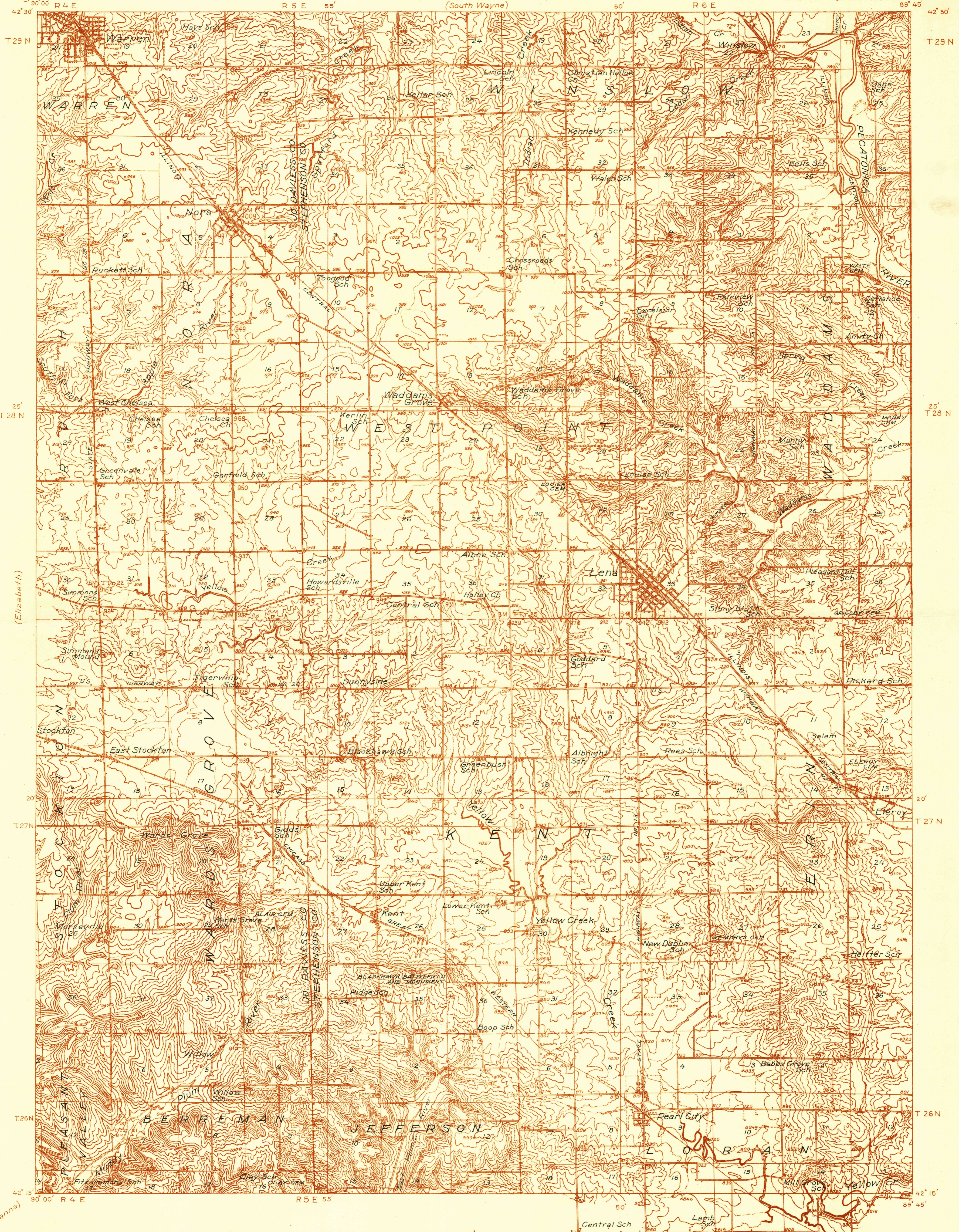
U.S.G.S. FILE COPY
Inspection and Editing

Unedited advance sheet
Subject to correction

UNITED STATES
DEPARTMENT OF THE INTERIOR
GEOLOGICAL SURVEY


STATE OF ILLINOIS
HENRY HORNER, GOVERNOR
DEPARTMENT OF REGISTRATION AND EDUCATION
JOHN J. HALLIHAN, DIRECTOR
GEOLOGICAL SURVEY DIVISION, M. M. LEIGHTON, CHIEF, URBANA, ILLINOIS
(South Wayne)

ILLINOIS
LENA QUADRANGLE
89° 45' (Monroe)

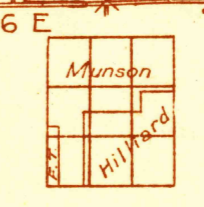


Glenn S. Smith, Division Engineer
Topography by Frank Tweedy,
J.C. Hilliard and A.T. Munson
Surveyed in 1909, 1922, 1936 and 1937

TRUE NORTH
MAGNETIC NORTH
APPROXIMATE MEAN
DECLINATION, 1937



Contour interval 20 feet
Datum is mean sea level



USGS
Historical File
Topographic Division
Polyconic projection, North American datum

LENA, ILL.