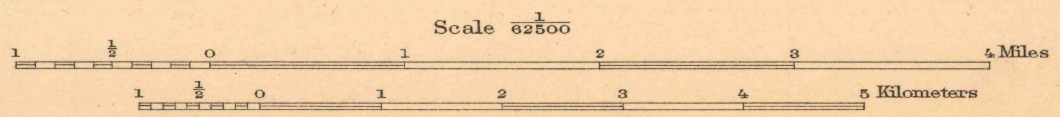
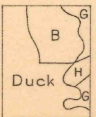
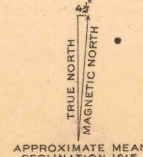




R. B. Marshall, Chief Geographer.
W. H. Herron, Geographer in charge.
Topography by C. W. Goodlove, J. A. Duck,
R. M. Herrington, W. S. Gehres, and H. E. Burney.
Control by Corps of Engineers U.S. Army.
C. B. Kendall, R. G. Clifton, and S. R. Archer.
Surveyed in 1914-1915.



Contour interval 20 feet.
Datum is mean sea level.



Edition of 1917.