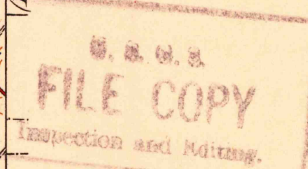






CORPS OF ENGINEERS, U. S. ARMY

"GRID ZONE C"



LEGEND


Levee		Levee mile post	LM
Retards and dikes		Levee station	LS
Revetment		Towhead	TH
River Gate			


Distances on Mississippi River above Cairo are shown at 5 mile intervals from Cairo Gate via confluence of Ohio and Mississippi River which is approximately 2 miles below the gate.

Distances on Ohio River are shown at 5 mile intervals below Point Bridge, Pittsburgh.


Navigation light numbers on Mississippi River show distances above the confluence.

ROUTES USUALLY TRAVELED


HARD IMPROVED SURFACES 

OTHER SURFACE IMPROVEMENTS 

1899



U. S. ROUTE



STATE ROUTE

CAIRO, ILL.-KY.-MO.

EDITION OF 1939
N3700-W8900/15