

# TOPOGRAPHY

DEPARTMENT OF THE INTERIOR  
FRANKLIN K. LANE, SECRETARY  
U.S. GEOLOGICAL SURVEY  
GEORGE OTIS SMITH, DIRECTOR

STATE OF ILLINOIS  
DEPARTMENT OF REGISTRATION AND EDUCATION  
FRANCIS W. SHEPARDSON, DIRECTOR  
GEOLOGICAL SURVEY DIVISION, FRANK W. DEWOLF, CHIEF  
(Coulterville)

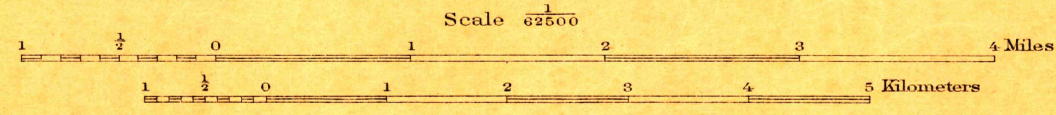
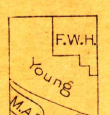
STATE OF MISSOURI  
BUREAU OF GEOLOGY AND MINES  
H.A. BUEHLER, DIRECTOR AND STATE GEOLOGIST

ILLINOIS-MISSOURI  
CAMPBELL HILL QUADRANGLE  
R. 4 W.

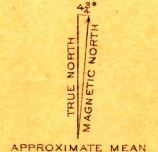


U. S. Board on  
Geographical Names

R.B. Marshall, Chief Geographer.  
W.H. Herron, Geographer in charge.  
Topography by Gilbert Young, Frank W. Hughes,  
J.M. Rawls, and M.A. Roudabush.  
Control by Mississippi River Commission,  
J.H. Wilson, J.R. Ellis, J.M. Perkins, and J.M. Rawls.  
Surveyed in 1915-1916.



Contour interval 20 feet.  
Datum is mean sea level.



Edition of 1916.