

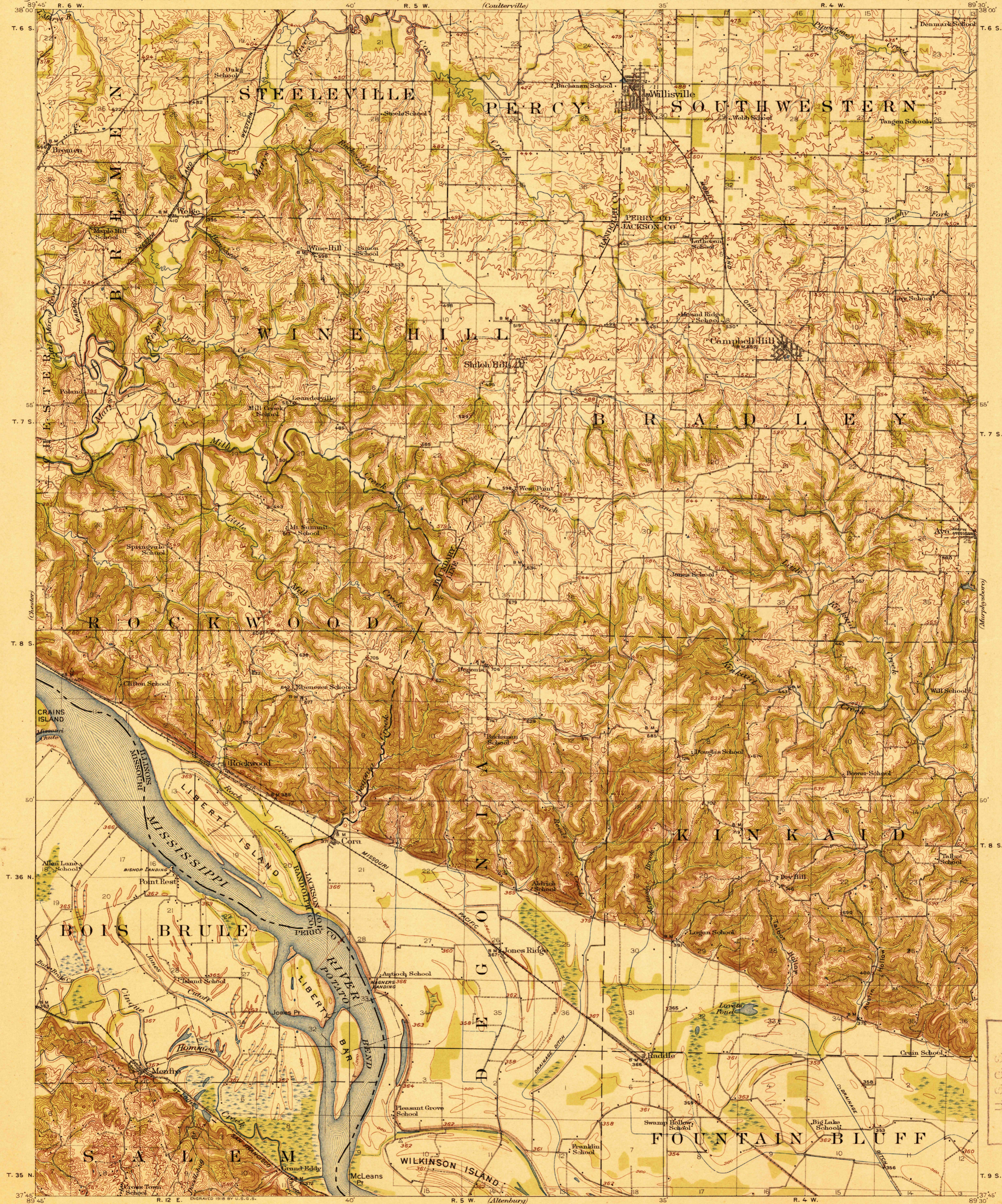
TOPOGRAPHY

DEPARTMENT OF THE INTERIOR
FRANKLIN K. LANE, SECRETARY
U.S. GEOLOGICAL SURVEY
GEORGE OTIS SMITH, DIRECTOR

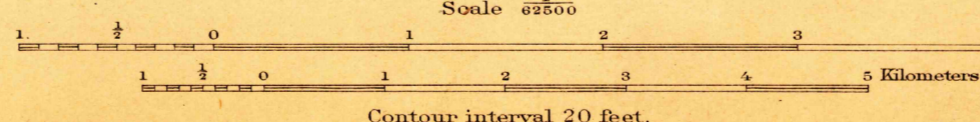

STATE OF ILLINOIS
DEPARTMENT OF REGISTRATION AND EDUCATION
FRANCIS W. SHEPARDSON, DIRECTOR
GEOLOGICAL SURVEY DIVISION, FRANK W. DE WOLF, CHIEF
(Coulterville)

STATE OF MISSOURI
BUREAU OF GEOLOGY AND MINES
H.A. BUEHLER, DIRECTOR AND STATE GEOLOGIST

ILLINOIS-MISSOURI
CAMPBELL HILL QUADRANGLE



R.B. Marshall, Chief Geographer.
W.H. Herron, Geographer in charge.
Topography by Gilbert Young, Frank W. Hughes,
J.M. Rawls, and M.A. Roudabush.
Control by Mississippi River Commission,
J.H. Wilson, J.R. Ellis, J.M. Perkins, and J.M. Rawls.
Surveyed in 1915-1916.



Contour interval 20 feet.

Datum is mean sea level.

USGS
Historical File
Topographic Division

May 13 1919 3000

CAMPBELL HILL

U.S.G.S.
FILE COPY
Ed. Div. Topographic Maps.