

(Equator)

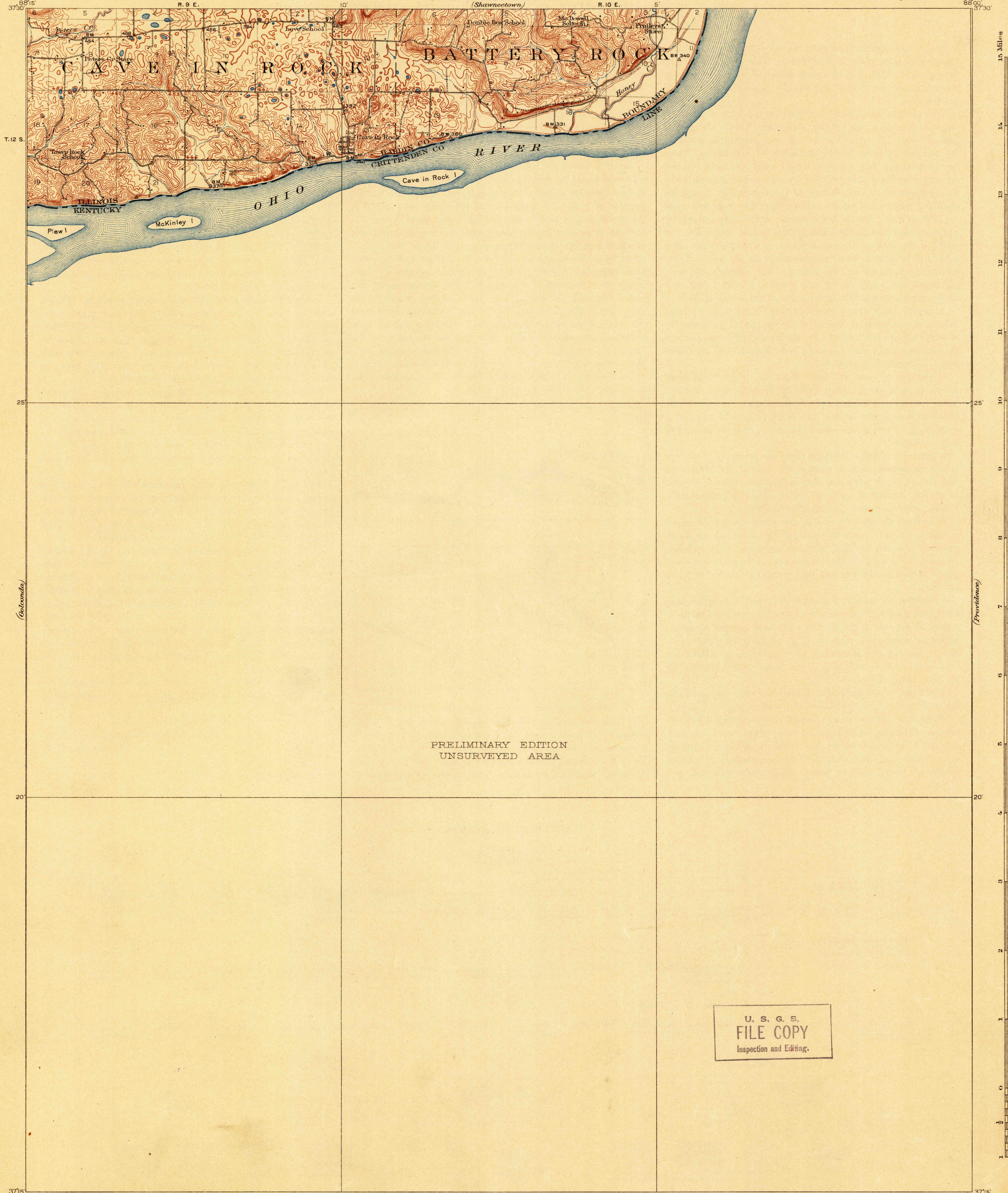
DEPARTMENT OF THE INTERIOR
U.S. GEOLOGICAL SURVEY

STATE OF ILLINOIS
STATE GEOLOGICAL SURVEY
(Shawneetown)

U. S. G. S.
FILE COPY
Inspection and Editing.

KY. ILLINOIS
CAVE IN ROCK QUADRANGLE

(Morgantown)

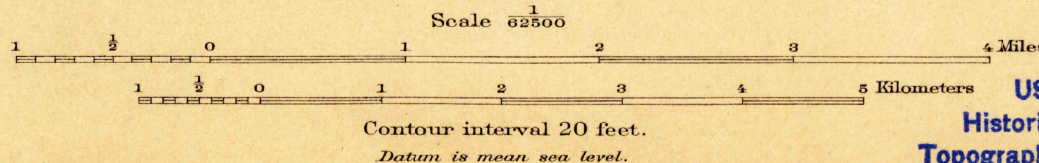



PRELIMINARY EDITION
UNSURVEYED AREA

U. S. G. S.
FILE COPY
Inspection and Editing.

ENGRAVED 1916 BY U.S. G. S.
R. B. Marshall, Chief Geographer.
W. H. Herron, Geographer in charge.
Topography by C. W. Goodlove, R. M. Herrington, and W. S. Gehres.
Control by Corps of Engineers U.S. Army, J. R. Ellis, and R. G. Clinite.
Surveyed in 1914.

SURVEYED IN COOPERATION WITH THE STATE OF ILLINOIS.



USGS
Historical File
Topographic Division

APPROXIMATE MEAN
DECLINATION 1914.

Edition of 1916, reprinted 1924.
Polyconic projection, North American datum.

CAVE IN ROCK, ILL.

APR 29 1924 (1600)

1600