

TOPOGRAPHY

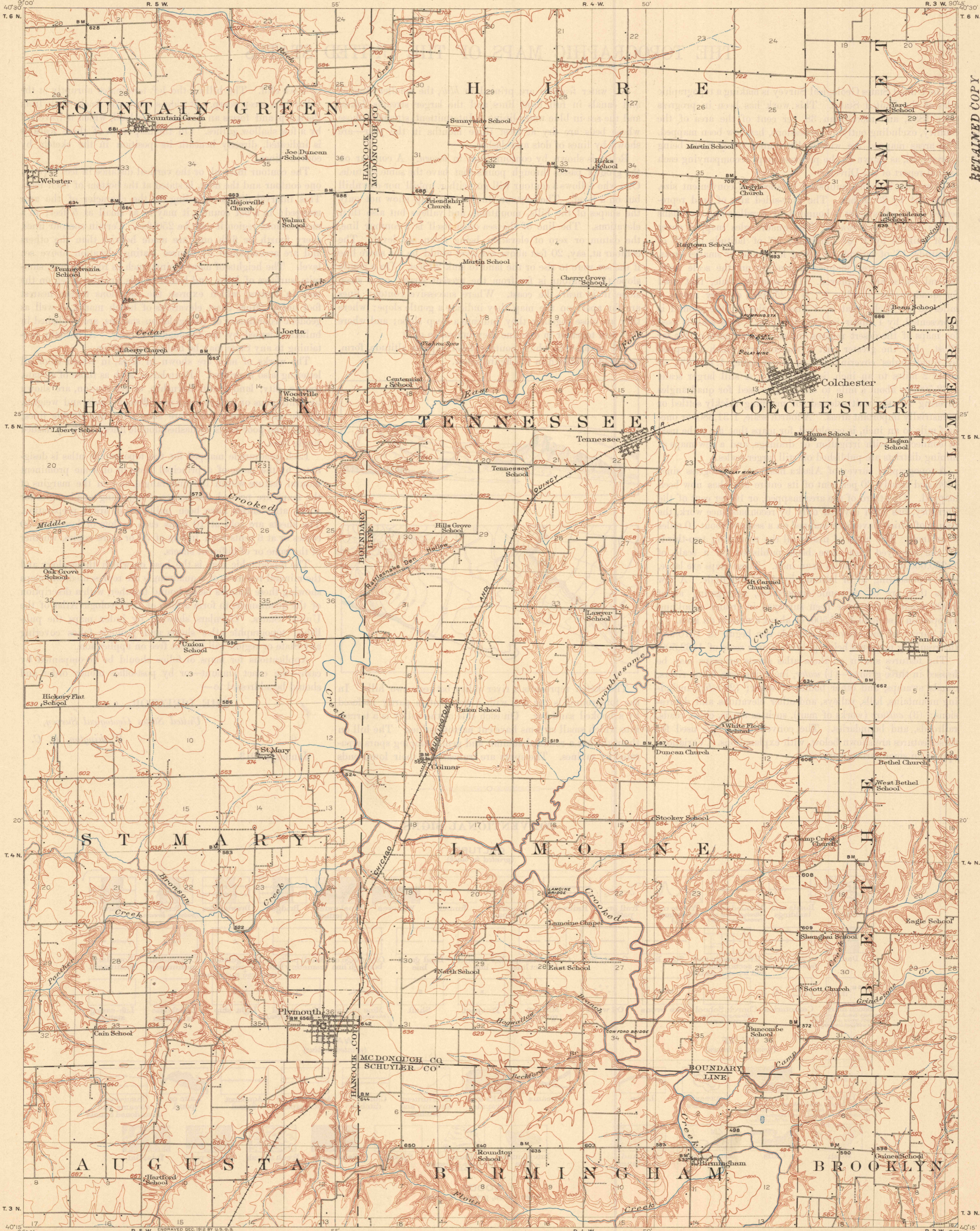
STATE OF ILLINOIS

GOVERNOR C.S.DENEEN, T.C.CHAMBERLIN, E.J.JAMES, COMMISSIONERS
FRANK W. DE WOLF, DIRECTOR, STATE GEOLOGICAL SURVEY

U.S. GEOLOGICAL SURVEY
TOPOGRAPHIC FILES

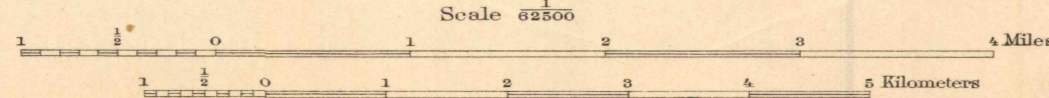
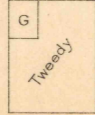
ILLINOIS
COLCHESTER QUADRANGLE

U.S. GEOLOGICAL SURVEY
GEORGE OTIS SMITH, DIRECTOR



RETAINED COPY
This sheet must not be taken from the files without an order from the Chief Topographic Engineer.

R.B. Marshall, Chief Geographer.
W.H. Herron, Geographer in charge.
Topography by Frank Tweedy and W.S. Gehres.
Control by C.B. Kendall, S.R. Archer, and E.M. Bandli.
Surveyed in 1911.
SURVEYED IN COOPERATION WITH THE STATE OF ILLINOIS.



Contour interval 20 feet.
Datum is mean sea level.

Edition of Apr. 1913.

COLCHESTER