


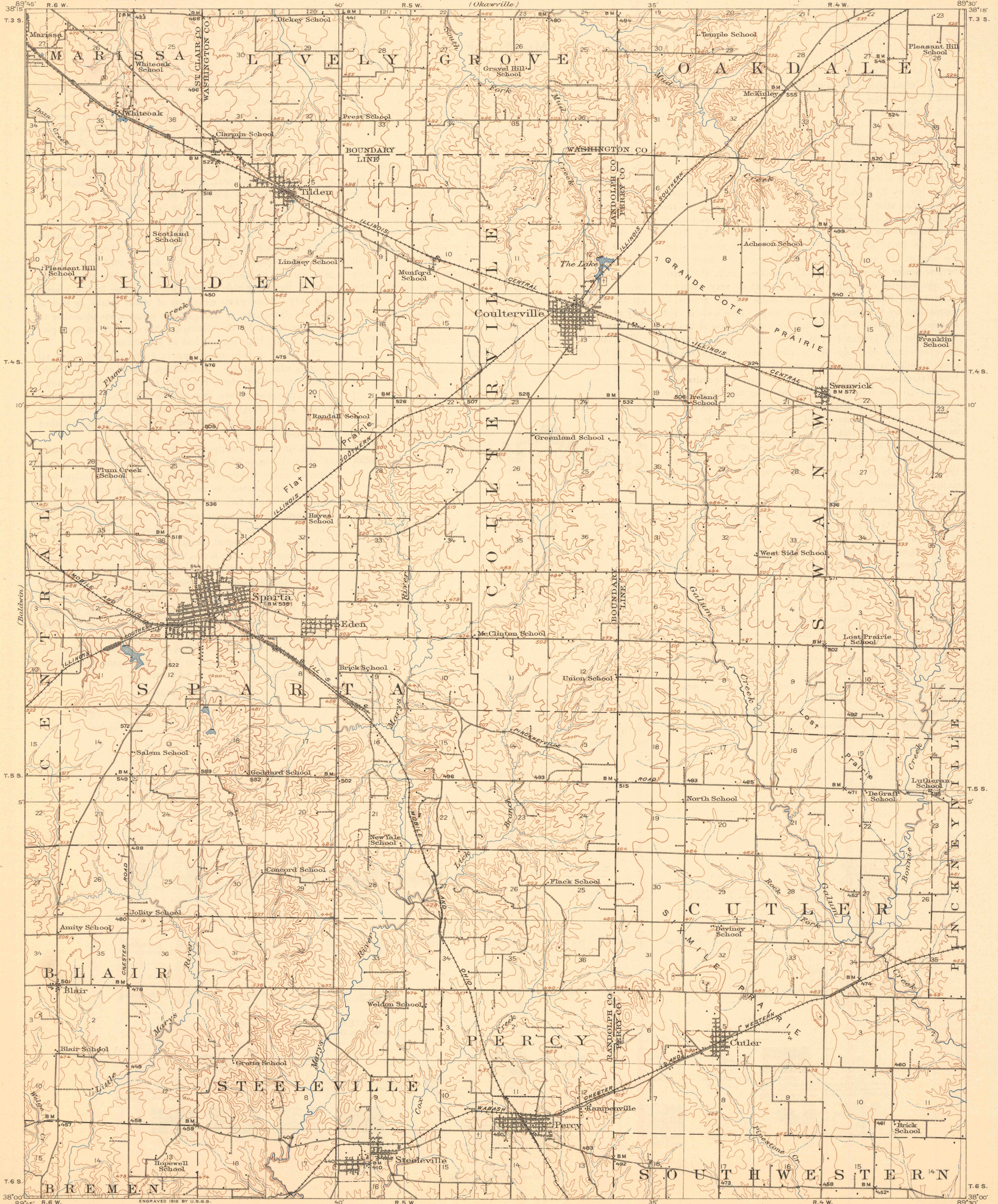
(New Athens)

DEPARTMENT OF THE INTERIOR  
FRANKLIN K. LANE, SECRETARY  
U.S. GEOLOGICAL SURVEY  
GEORGE OTIS SMITH, DIRECTOR

STATE OF ILLINOIS  
GOVERNOR EDWARD F. DUNNE, T. C. CHAMBERLIN, E. J. JAMES, COMMISSIONERS  
FRANK W. DE WOLF, DIRECTOR, STATE GEOLOGICAL SURVEY  
(Okawville)



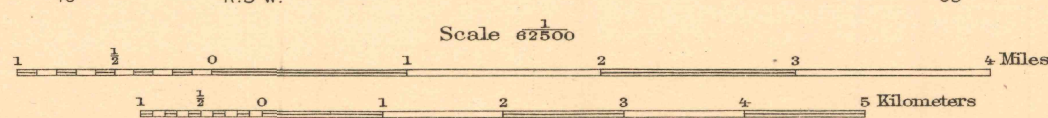
ILLINOIS  
COULTERVILLE QUADRANGLE



(Chester)

R. B. Marshall, Chief Geographer.  
W. H. Hannon, Geographer in charge.  
Topography by Gilbert Young and Fred Graff, Jr.  
Control by J. R. Ellis, W. A. Gelbach, and G. W. Lucas.  
Surveyed in 1914.

Graff  
Young



Contour interval 20 feet.  
Datum is mean sea level.

TRUE NORTH  
MAGNETIC NORTH  
APPROXIMATE MEAN  
DECLINATION 1914.

Edition of 1917.

COULTERVILLE

(Murphyboro)