
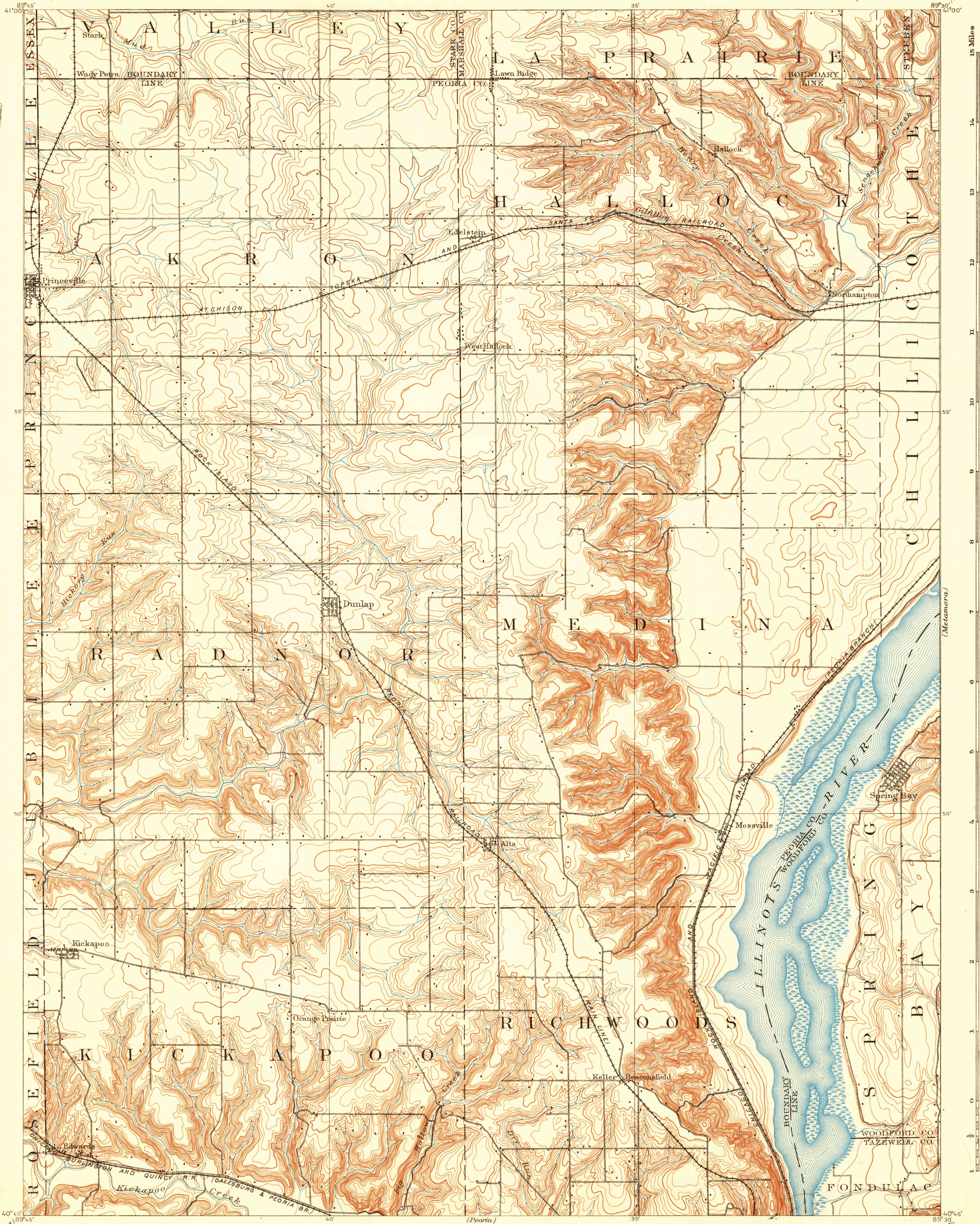
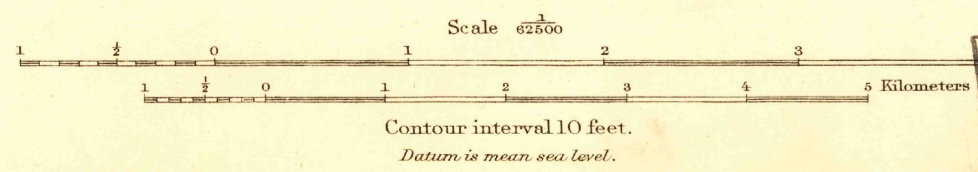


U. S. G. S.
FILE COPY
Inspection and Editing.



Henry Gannett, Chief Topographer.
J. H. Renshaw, Geographer in charge.
Topography by D. C. Harrison.
Surveyed in 1891.



U.S. G. S.
Historical File
Topographic Division
FILE COPY
Inspection and Editing.

Edition of July 1898, reprinted 1932.
Polyconic projection.

DUNLAP, ILL.
AUG 1 1932 (1095)