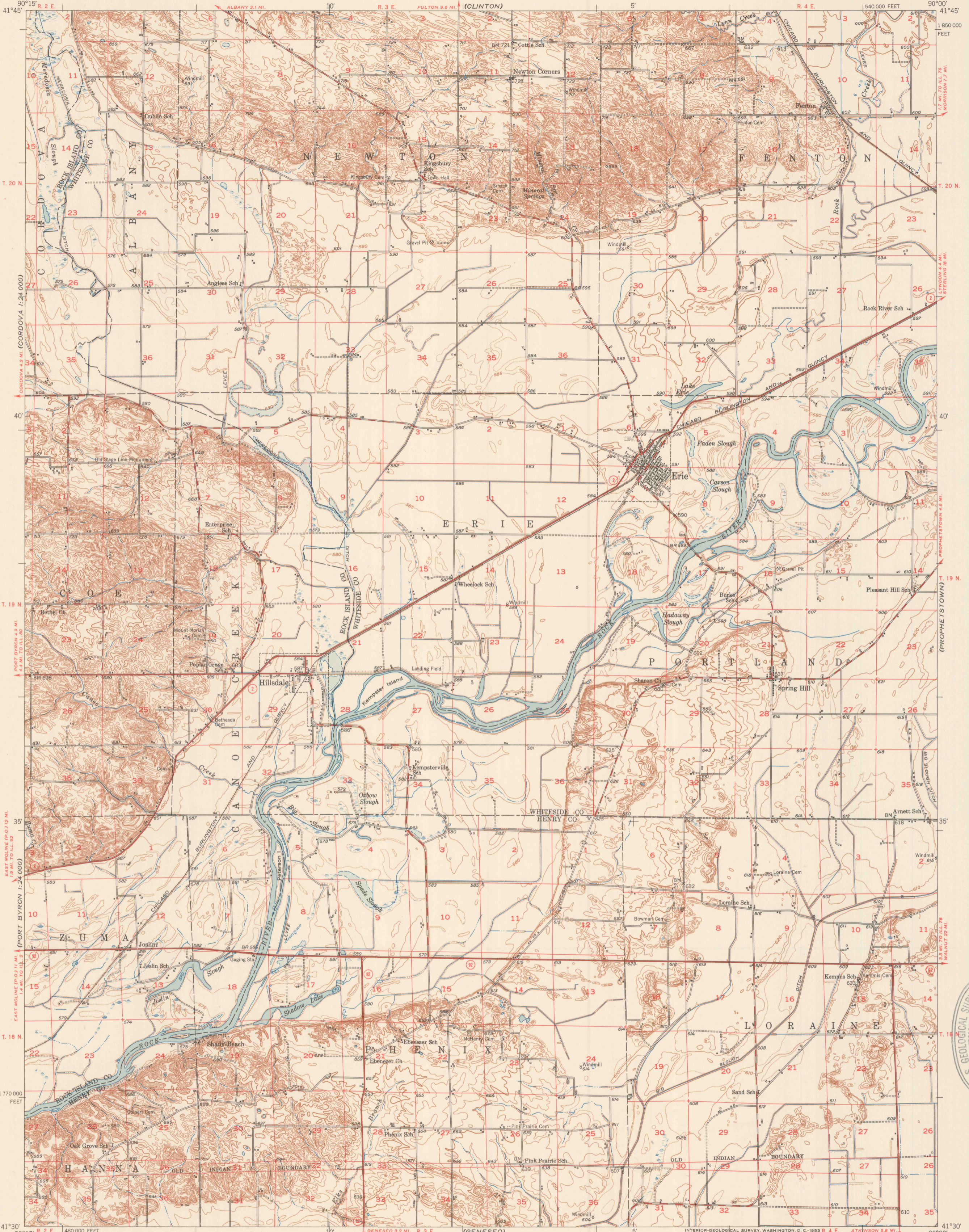


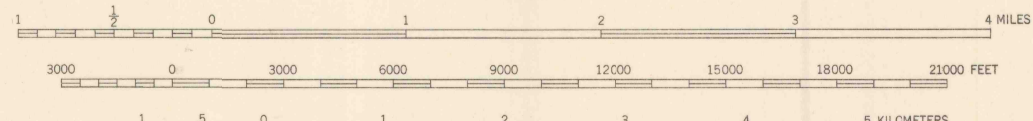
STATE OF ILLINOIS
 WILLIAM G. STRATTON, GOVERNOR
 DEPARTMENT OF REGISTRATION AND EDUCATION
 VERA M. BINKS, DIRECTOR
 GEOLOGICAL SURVEY DIVISION, M. M. LEIGHTON, CHIEF
 URBANA, ILLINOIS

UNITED STATES
 DEPARTMENT OF THE INTERIOR
 GEOLOGICAL SURVEY

ERIE QUADRANGLE
 ILLINOIS
 15 MINUTE SERIES (TOPOGRAPHIC)



Mapped, edited, and published by the Geological Survey
 Control by USGS and USC&GS
 Topography from aerial photographs by Keshl plotter
 and by plane-table surveys 1952. Aerial photographs taken 1951
 Polyconic projection. 1927 North American datum
 10,000-foot grid based on Illinois coordinate system,
 west zone




CONTOUR INTERVAL 10 FEET
 DOTTED LINES REPRESENT HALF-INTERVAL CONTOURS
 DATUM IS MEAN SEA LEVEL

ROAD CLASSIFICATION
 Heavy-duty Lane & Lane Light-duty
 Medium-duty Lane & Lane Unimproved dirt
 U.S. Route State Route



ERIE, ILL.
 N4130-W9000/15
 1952



THIS MAP COMPLIES WITH NATIONAL MAP ACCURACY STANDARDS
 FOR SALE BY U. S. GEOLOGICAL SURVEY, WASHINGTON 25, D. C.
 AND BY THE STATE GEOLOGICAL SURVEY, URBANA, ILLINOIS
 A FOLDER DESCRIBING TOPOGRAPHIC MAPS AND SYMBOLS IS AVAILABLE ON REQUEST