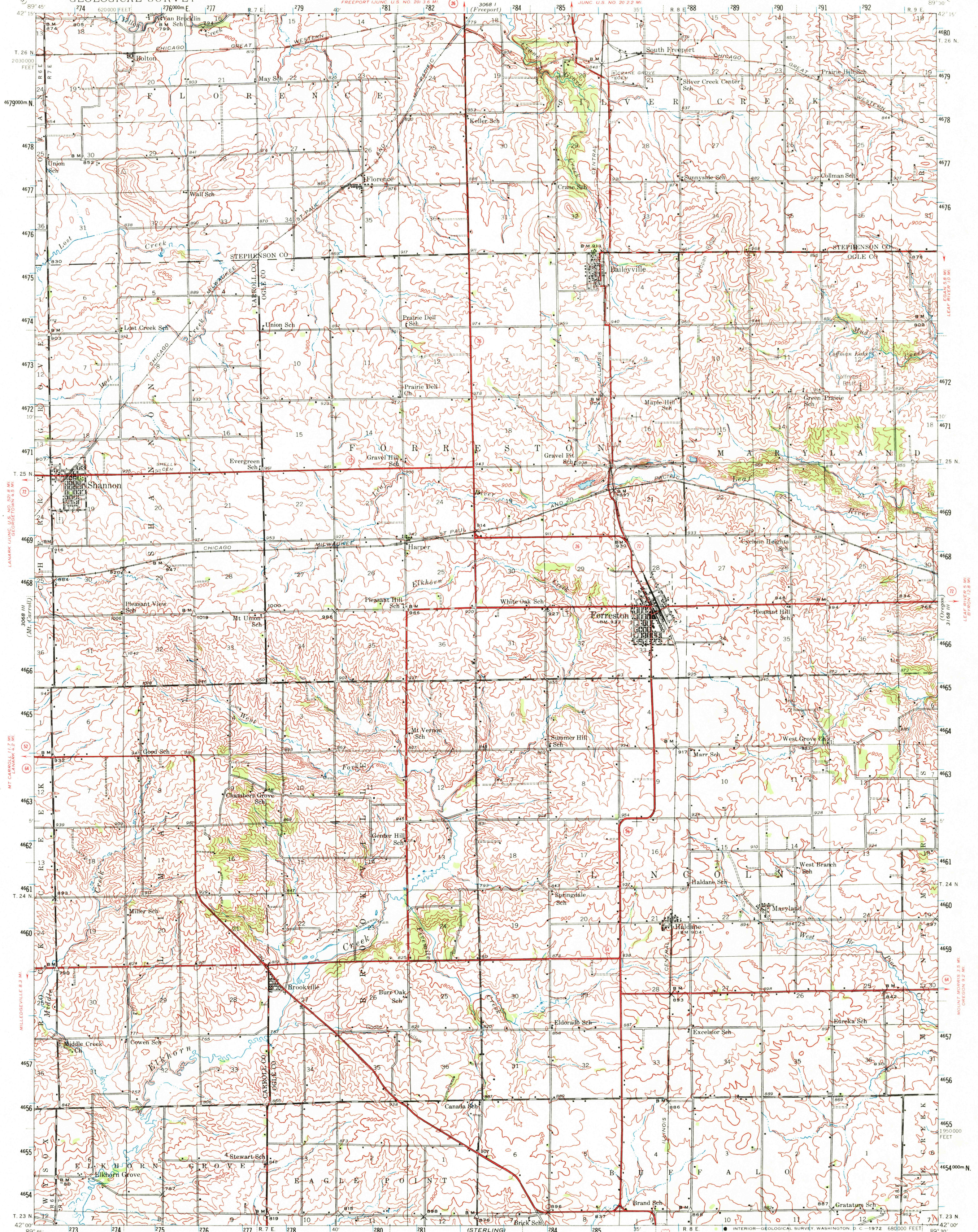


UNITED STATES  
DEPARTMENT OF THE INTERIOR  
GEOLOGICAL SURVEY

STATE OF ILLINOIS  
Dwight H. Green, Governor  
DEPARTMENT OF REGISTRATION AND EDUCATION  
FRANK G. THOMPSON, Director


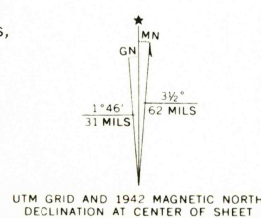
ILLINOIS  
FORRESTON QUADRANGLE  
15-MINUTE SERIES

GEOLOGICAL SURVEY DIVISION, M. M. LEIGHTON, CHIEF, URBANA, ILLINOIS  
MONROE CIVIC CENTER 20 MI. FREEPORT ILL. U.S. NO. 20 3 6 MI.  
FREEPORT ILL. U.S. NO. 20 2 2 MI.



Mapped by the Geological Survey  
1930, 1940 and 1942

1000-meter Universal Transverse Mercator grid ticks,  
zone 16, shown in blue



Contour interval 20 feet  
Datum is mean sea level

ROUTES USUALLY TRAVELED  
HARD IMPERVIOUS SURFACES  
OTHER SURFACE IMPROVEMENTS  
U. S. ROUTE 1945 STATE ROUTE

10000 foot grid based on Illinois (West)  
rectangular coordinate system  
To join Oregon map use dotted projection corners

FORRESTON, ILL.

N4200-W8930/15  
1942

AMS 3068 II-SERIES V763

FOR SALE BY U. S. GEOLOGICAL SURVEY, WASHINGTON, D. C. 20242  
AND BY THE STATE GEOLOGICAL SURVEY, URBANA, ILLINOIS 61801  
A FOLDER DESCRIBING TOPOGRAPHIC MAPS AND SYMBOLS IS AVAILABLE ON REQUEST