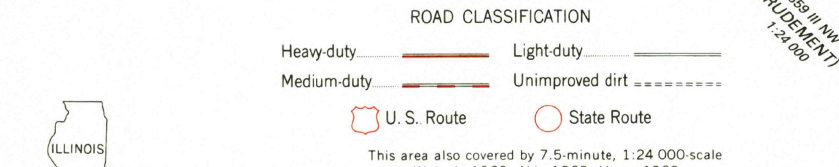
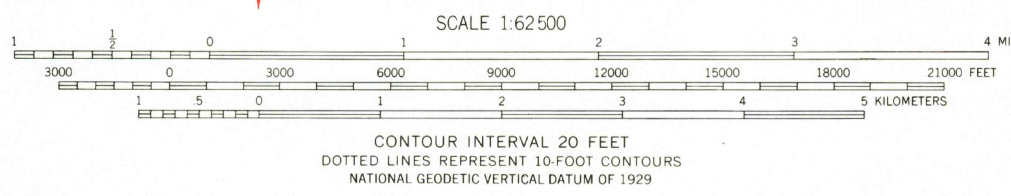
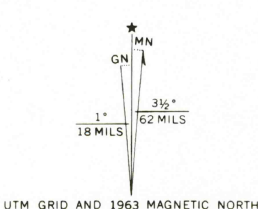


Mapped, edited, and published by the Geological Survey in cooperation with the Illinois Department of Registration and Education, Geological Survey Division Control by USGS and USC&GS
Compiled in 1965 from 1:24 000-scale maps dated 1963
Supersedes map dated 1906-1938
Polyconic projection. 1927 North American datum
10 000-foot grid based on Illinois coordinate system, east zone
1000-meter Universal Transverse Mercator grid ticks, zone 16, shown in blue
To place on the predicted North American Datum 1983, move the projection lines 3 meters south and 5 meters east



THIS MAP COMPLIES WITH NATIONAL MAP ACCURACY STANDARDS
FOR SALE BY U.S. GEOLOGICAL SURVEY, RESTON, VIRGINIA 22092
AND ILLINOIS GEOLOGICAL SURVEY, CHAMPAIGN, ILLINOIS 61820
A FOLDER DESCRIBING TOPOGRAPHIC MAPS AND SYMBOLS IS AVAILABLE ON REQUEST



THIS AREA ALSO COVERED BY 7.5-MINUTE, 1:24 000-SCALE MAPS: WALPOLE 1963, AKIN 1963, HARCO 1963, AND GALATIA 1963
GALATIA, ILL.
N 3745—W 8830/15
1963
AMS 3259 I—SERIES V763

RETURN TO:
NHD HISTORICAL MAP ARCHIVES
USGS NATIONAL CENTER, MS-522
RESTON, VA 22092