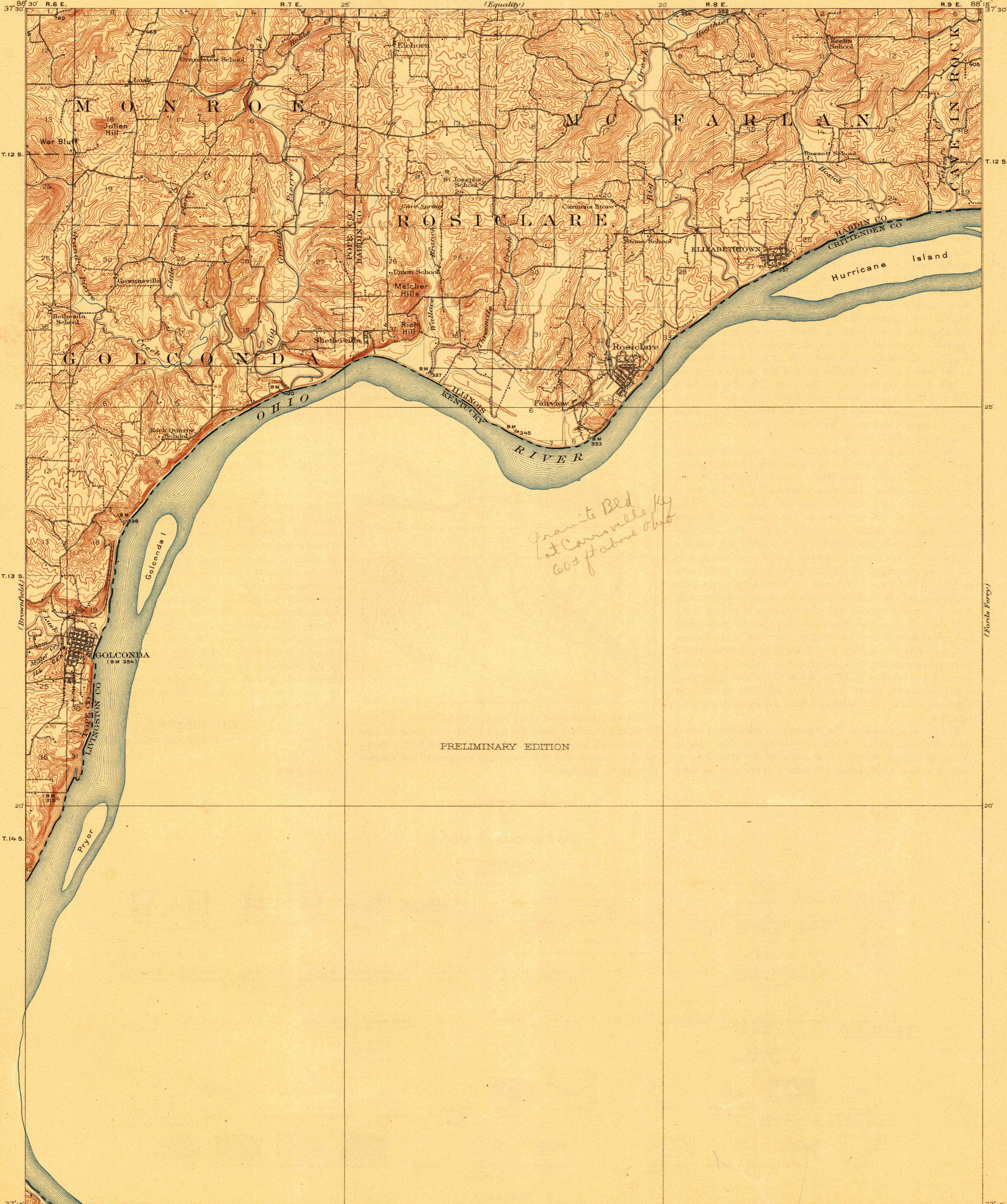


TOPOGRAPHY

STATE OF ILLINOIS
GOVERNOR EDWARD F. DUNNE, T. C. CHAMBERLIN, E. J. JAMES, COMMISSIONERS
FRANK W. DE WOLF, DIRECTOR, STATE GEOLOGICAL SURVEY
(Equality)

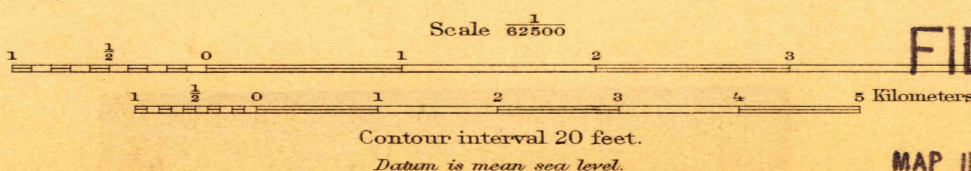
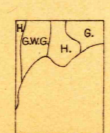
ILLINOIS
GOLCONDA QUADRANGLE



*Granite Bld
at Carversville Ky
600 ft above Ohio*

PRELIMINARY EDITION

ENGRAVED 1916 BY U.S.G.S.
R. B. Marshall, Chief Geographer.
W. H. Herron, Geographer in charge.
Topography by C. W. Goodlove, R. M. Herrington,
and W. S. Gehres.
Control by Corps of Engineers U.S. Army,
C. B. Kendall, S. R. Archer, and R. G. Clinite.
Surveyed in 1914.
SURVEYED IN COOPERATION WITH THE STATE OF ILLINOIS.



FILE COPY
MAP INFORMATION OFFICE
GEOLOGICAL SURVEY

Edition of 1916.
USGS
Historical File
Topographic Division
GOLCONDA

4