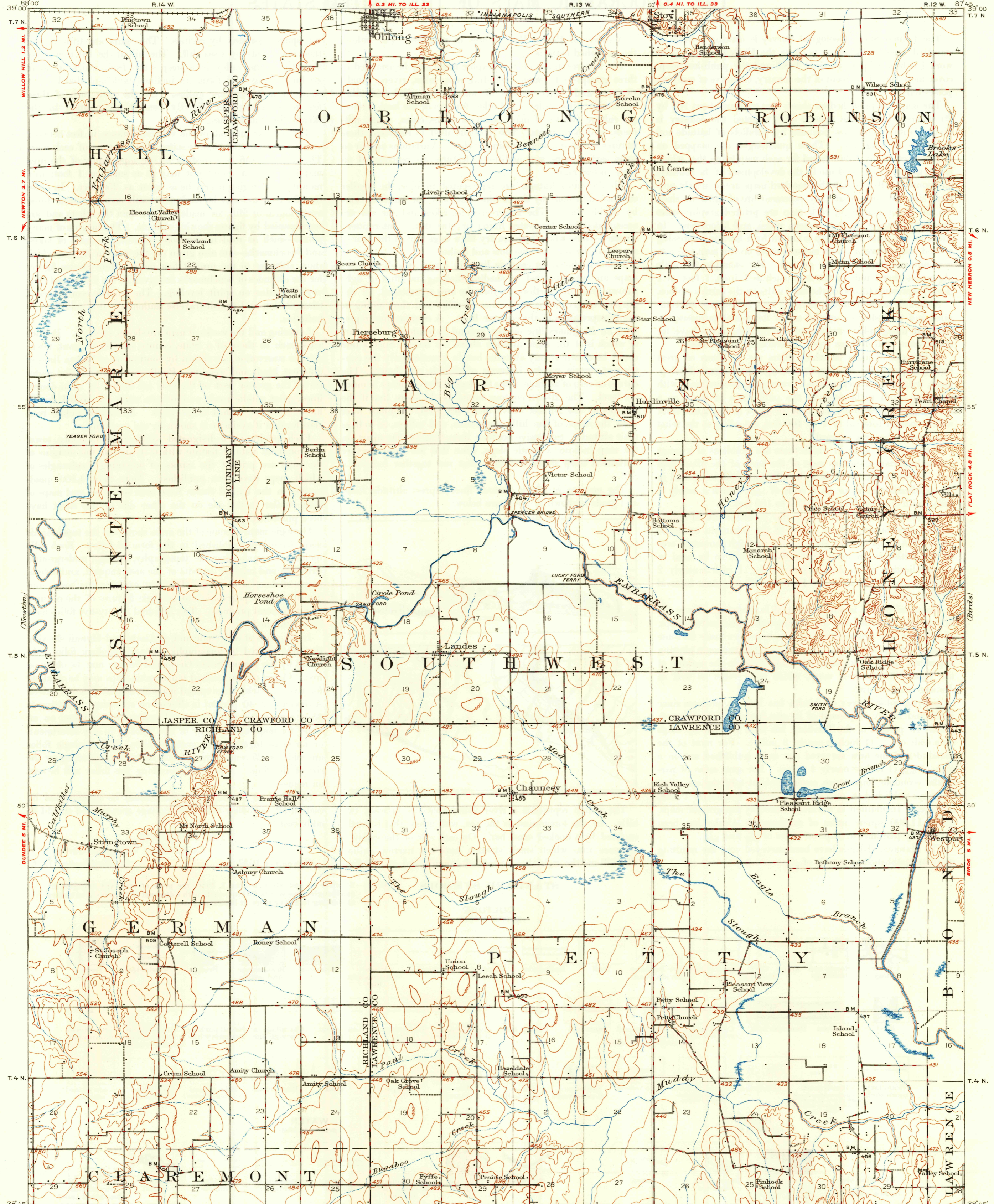


UNITED STATES
DEPARTMENT OF THE INTERIOR
GEOLOGICAL SURVEY

STATE OF ILLINOIS
ADLAI E. STEVENSON, GOVERNOR
DEPARTMENT OF REGISTRATION AND EDUCATION
NOBLE J. PUFFER, DIRECTOR
GEOLOGICAL SURVEY DIVISION, M. M. LEIGHTON, CHIEF, URBANA, ILLINOIS

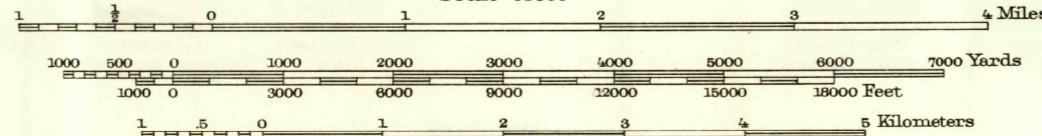
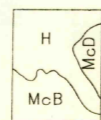
ILLINOIS
HARDINVILLE QUADRANGLE



R.B. Marshall, Chief Geographer.
W.H. Herron, Geographer in charge.
Topography by J.F. McBeth, H.L. McDonald, and Merrill Hackett.
Control by U.S. Lake Survey, J.R. Ellis, and Henry Bucher.
Surveyed in 1907-1908.
Culture revised in part, 1949.
SURVEYED IN COOPERATION WITH THE STATE OF ILLINOIS.

ROAD CLASSIFICATION

HARD-SURFACE ALL WEATHER ROADS DRY WEATHER ROADS
Heavy-duty ———— 2 LANE LANE Improved dirt ————
Medium-duty ———— 2 LANE LANE Unimproved dirt ————
Loose-surface, graded, or narrow hard-surface ————
U. S. Route State Route



Contour interval 20 feet

Datum is mean sea level

APPROXIMATE MEAN
MAGNETIC DECLINATION 1908.

HARDINVILLE, ILL.

N3845-W8745/15

BRIDGEPORT 25 MI.
Edition of June 1910, reprinted 1950
with corrections
Polyconic projection, North American datum