

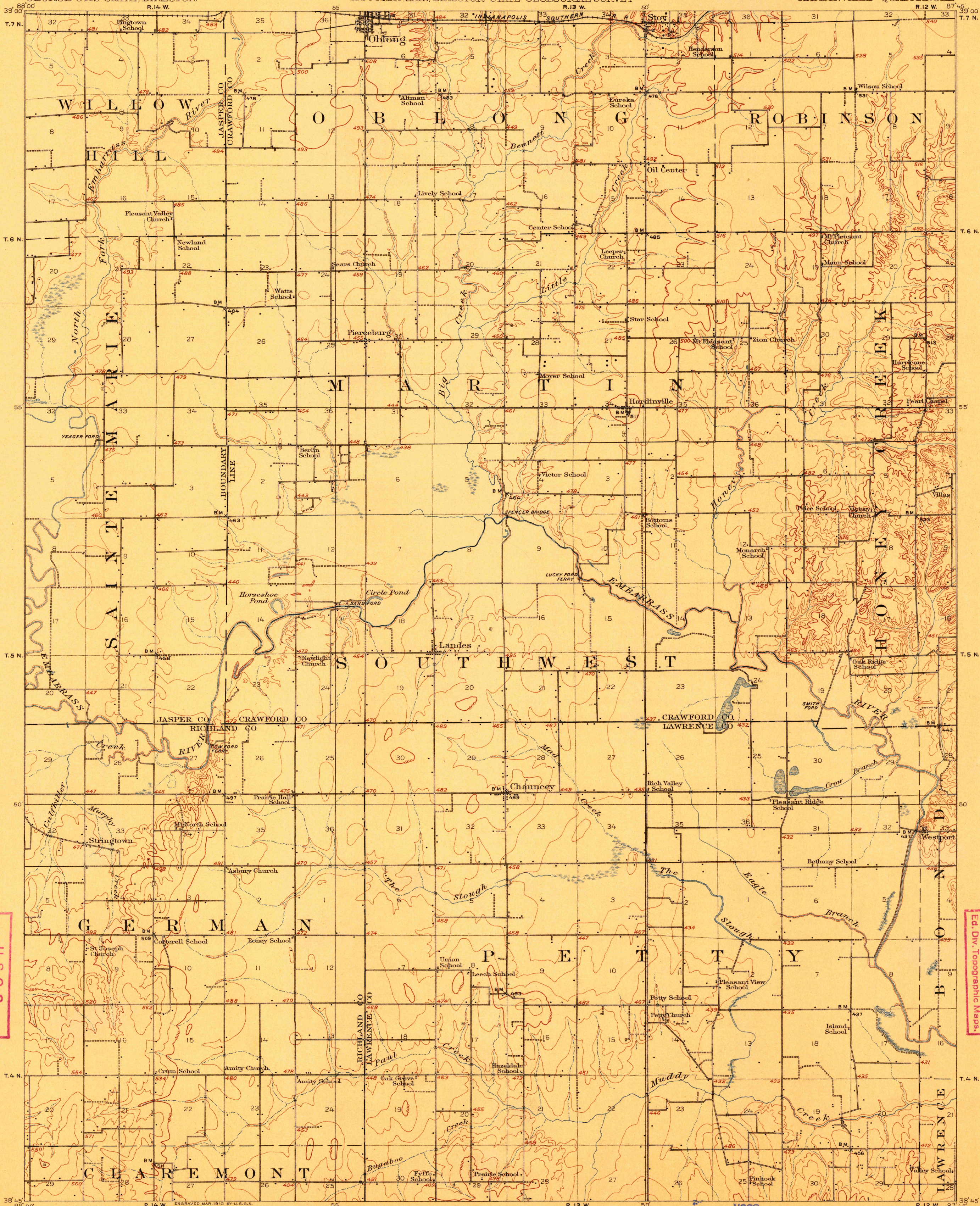
# TOPOGRAPHY

STATE OF ILLINOIS

GOVERNOR C.S.DENEEN, T.C.CHAMBERLIN, E.J.JAMES, COMMISSIONERS  
H.FOSTER BAIN, DIRECTOR, STATE GEOLOGICAL SURVEY

ILLINOIS  
HARDINVILLE QUADRANGLE

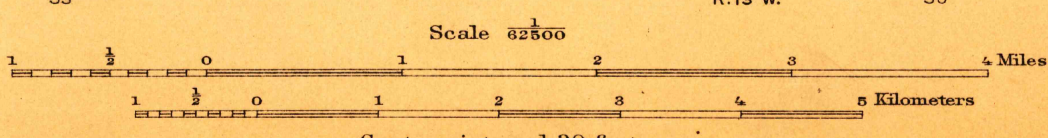
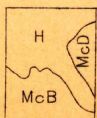
U.S.GEOLOGICAL SURVEY  
GEORGE OTIS SMITH, DIRECTOR  
R.14 W.



U.S.G.S.  
FILE COPY

U.S.G.S.  
FILE COPY

R.B. Marshall, Chief Geographer.  
W.H. Herron, Geographer in charge.  
Topography by J.F. McBeth, H.L. McDonald, and Merrill Hackett.  
Control by U.S. Lake Survey, J.R. Ellis, and Henry Bucher.  
Surveyed in 1907-1908.  
SURVEYED IN COOPERATION WITH THE STATE OF ILLINOIS.



USGS  
Historical File  
Topographic Division

Edition of June 1910.

AUG 10 1910 3671

APPROXIMATE MEAN  
DECLINATION 1908.

HARDINVILLE