

TOPOGRAPHY

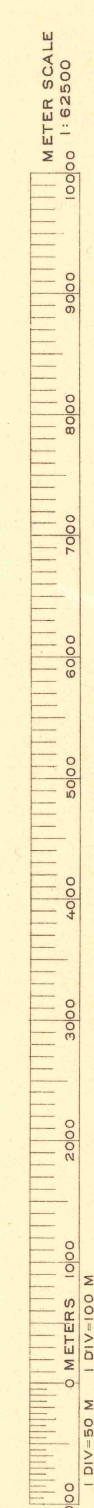
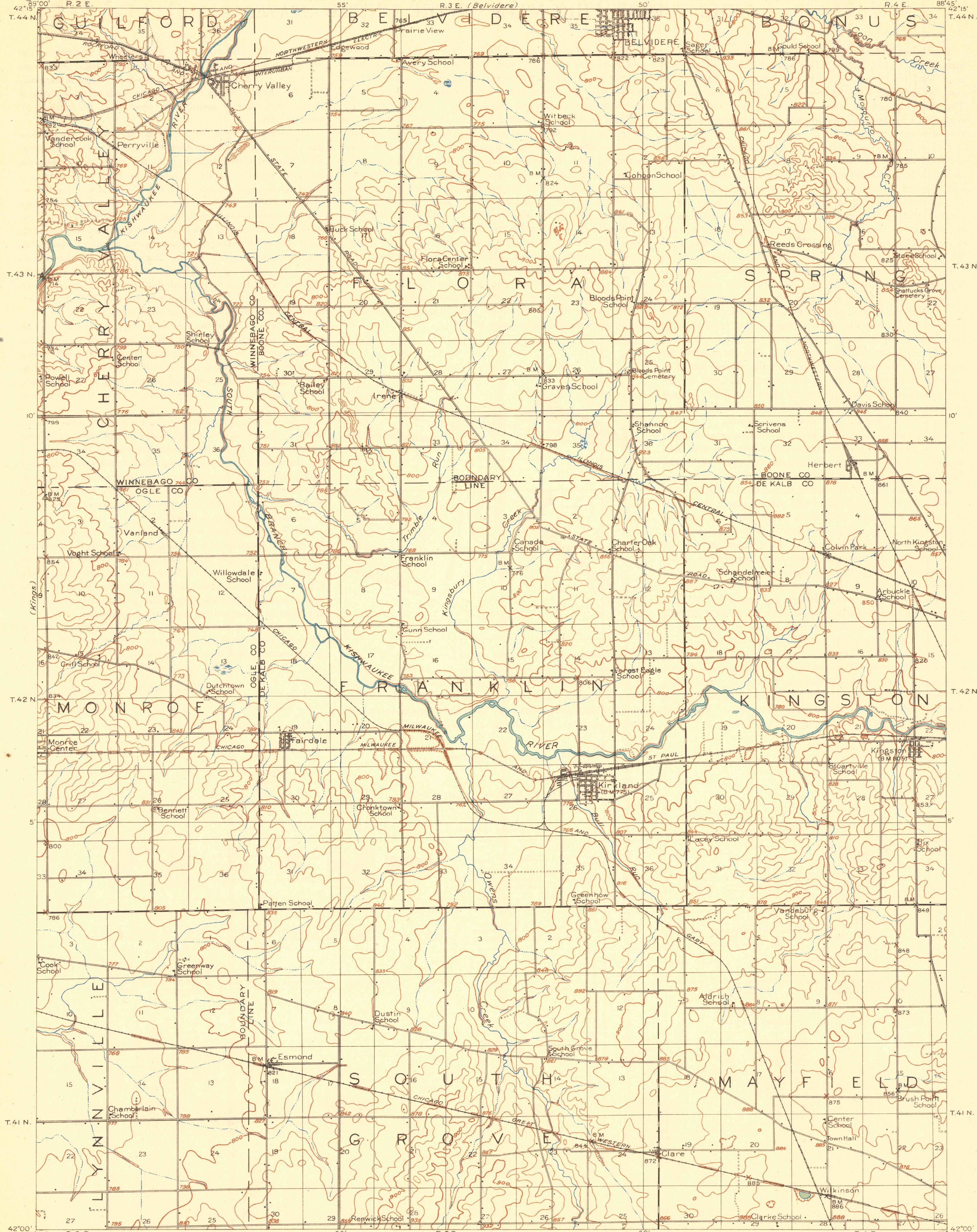
U. S. GEOLOGICAL SURVEY
APR 19 1918
LIBRARY

DEPARTMENT OF THE INTERIOR
FRANKLIN K. LANE, SECRETARY
U. S. GEOLOGICAL SURVEY
GEORGE OTIS SMITH, DIRECTOR


WAR DEPARTMENT
CORPS OF ENGINEERS, U. S. ARMY

STATE OF ILLINOIS
DEPARTMENT OF REGISTRATION AND EDUCATION
FRANCIS W. SHEPARDSON, DIRECTOR
GEOLOGICAL SURVEY DIVISION, FRANK W. DEWOLF, CHIEF

ILLINOIS
KIRKLAND QUADRANGLE



R. B. Marshall, Chief Geographer.
W. H. Herron, Geographer in charge.
Topography by R. H. Reineck, J. A. Duck, G. C. Gardner,
J. B. Leavitt, and A. L. Opdycke.
Control by Corps of Engineers U. S. Army, E. L. McNair, F. W. Crisp,
F. A. Danforth, S. L. Parker, J. B. Metcalfe, Jr., C. C. Gardner, and
H. S. Senseney.
Surveyed in 1917.



Scale 62500
Edition of 1918.
APPROXIMATE MEAN
DECLINATION 1917
KIRKLAND

Contour interval 20 feet.
Datum is mean sea level.

SURVEYED IN COOPERATION WITH THE WAR DEPARTMENT
AND THE STATE OF ILLINOIS.