



Mapped, edited, and published by the Geological Survey

Control by USGS and USC&GS

Culture and drainage in part compiled from aerial photographs taken 1939, 1941 and 1951. Topography by plane-table surveys 1952

Polyconic projection. 1927 North American datum 10,000-foot grids based on Illinois coordinate system, east and west zones

Red tint indicates area in which only landmark buildings are shown



CONTOUR INTERVAL 10 FEET  
DATUM IS MEAN SEA LEVEL

ROAD CLASSIFICATION


- Heavy-duty 2 LANE 2 LANE Light-duty
- Medium-duty 2 LANE 2 LANE Unimproved dirt
- U. S. Route
- State Route



QUADRANGLE LOCATION

MENDOTA, ILL.  
N4130-W8900/15

1952



HENNEPIN

OTTAWA