


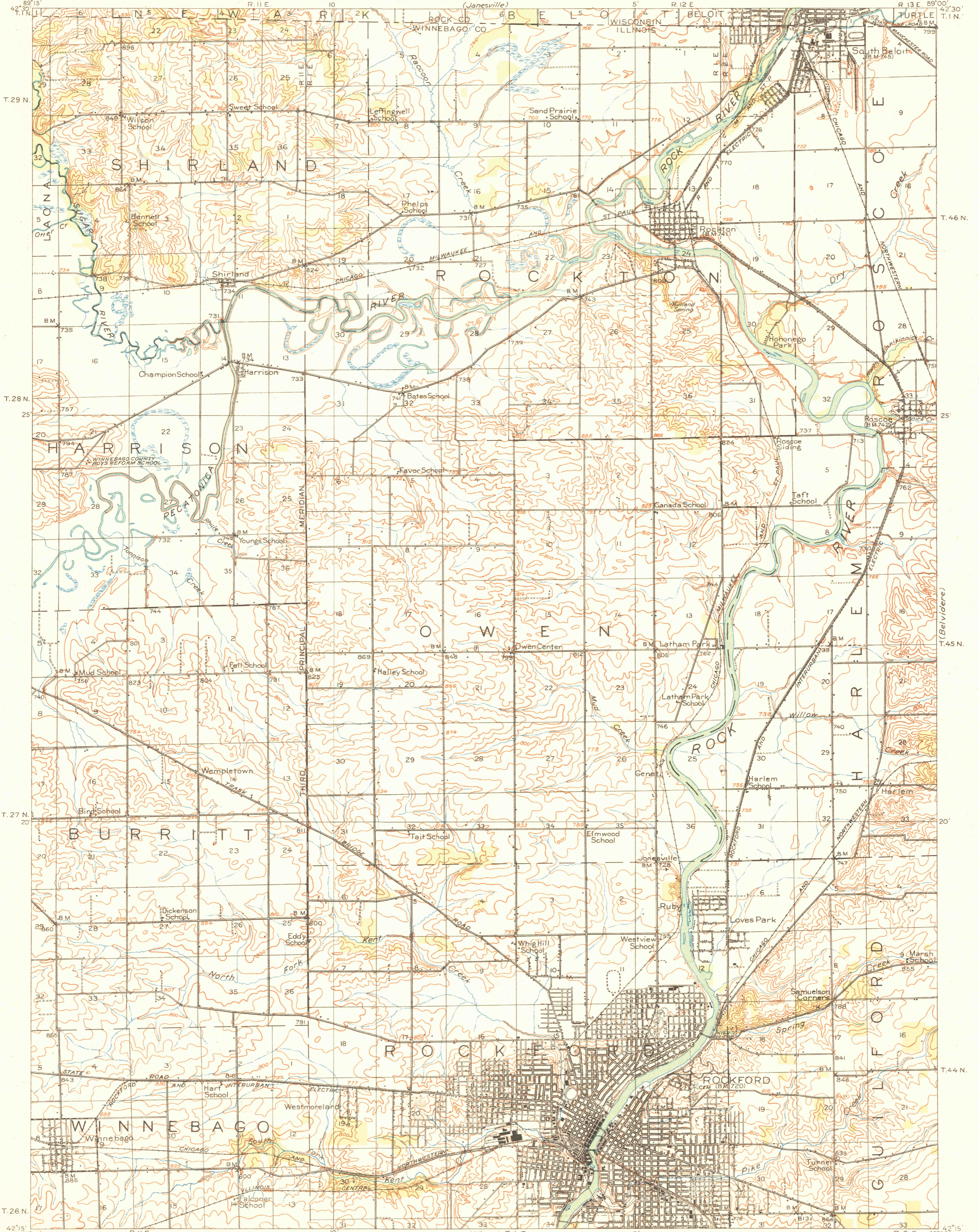
TOPOGRAPHY

DEPARTMENT OF THE INTERIOR
FRANKLIN K. LANE, SECRETARY
U. S. GEOLOGICAL SURVEY
GEORGE OTIS SMITH, DIRECTOR


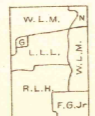
STATE OF ILLINOIS
DEPARTMENT OF REGISTRATION AND EDUCATION
FRANCIS W. SHEPARDSON, DIRECTOR
GEOLOGICAL SURVEY DIVISION, FRANK W. DEWOLF, CHIEF

WAR DEPARTMENT
CORPS OF ENGINEERS, U. S. ARMY

ILLINOIS-WISCONSIN
(WINNEBAGO COUNTY)
ROCKFORD QUADRANGLE



R. B. Marshall, Chief Geographer.
W. H. Herron, Geographer in charge.
Topography by F. Graff, Jr., W. L. Miller, R. L. Harrison,
L. L. Lee, O. H. Nelson, and W. S. Gehres.
Control by F. W. Crisp, J. H. Wilson, C. H. Semper,
J. M. Perkins, and W. S. Gehres.
Surveyed in 1917.



Edition of 1918.

ROCKFORD

SURVEYED IN COOPERATION WITH THE WAR DEPARTMENT AND THE STATE OF ILLINOIS.

Contour interval 20 feet.
Datum is mean sea level.

APPROXIMATE MEAN DECLINATION, 1917