

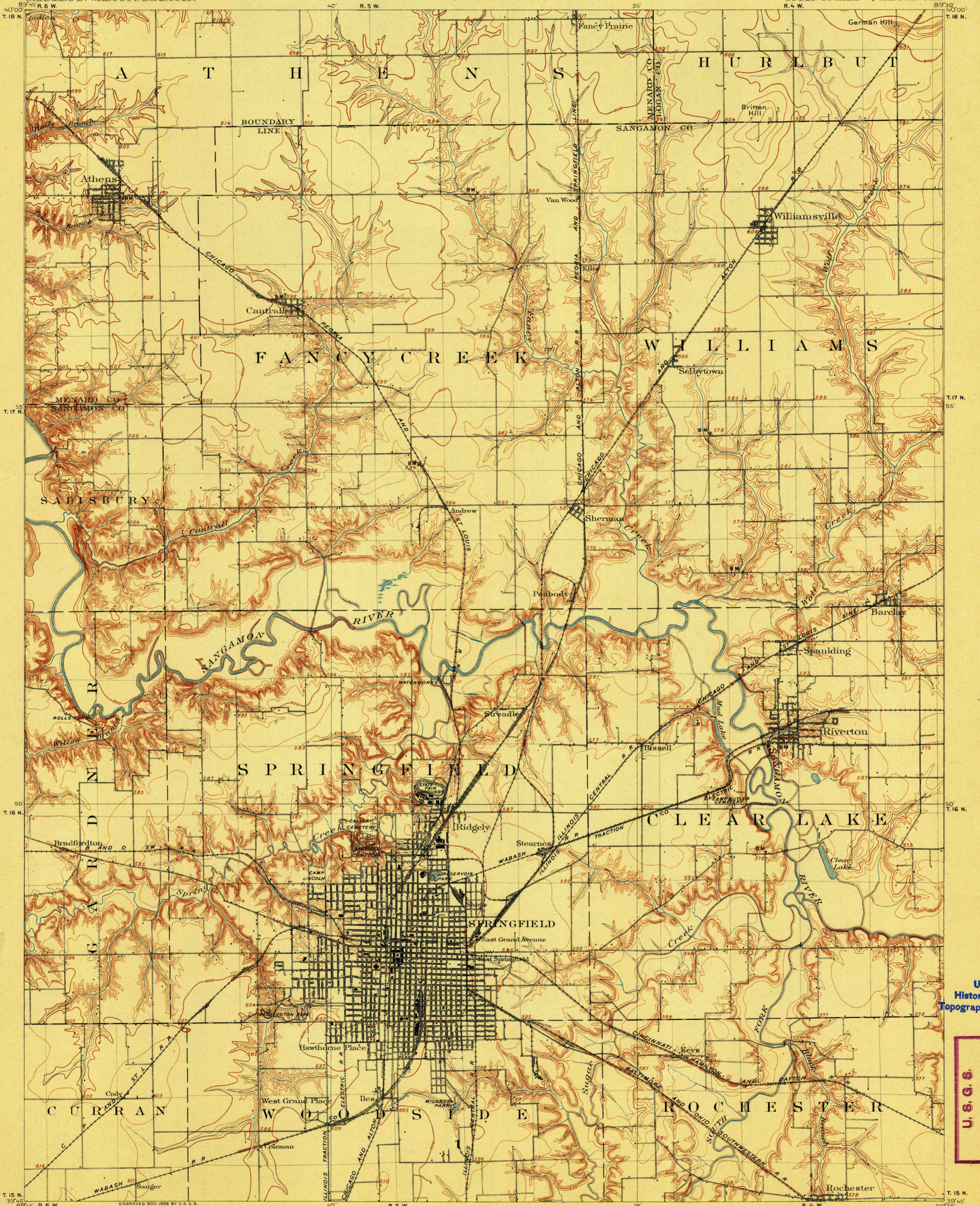
TOPOGRAPHY

STATE OF ILLINOIS

GOVERNOR C.S.DENEEN, T.C.CHAMBERLIN, E.J.JAMES, COMMISSIONERS
H.FOSTER BAIN, DIRECTOR STATE SURVEY

ILLINOIS
SPRINGFIELD QUADRANGLE
R.4 W.

U.S.GEOLOGICAL SURVEY
CHARLES D. WALCOTT DIRECTOR



USGS
Historical File
Topographic Division

U.S.G.S.
FILE COPY
Ed. Div. Topographic Maps

ENGRAVED NOV. 1906 BY U.S.G.S.
H. M. Wilson, Geographer.
Chas. E. Cooke, in charge of section.
Topography by Albert Pike.
Control by Coast and Geodetic Survey,
Geo. T. Hawkins, and E. L. McNair.
Surveyed in 1905.

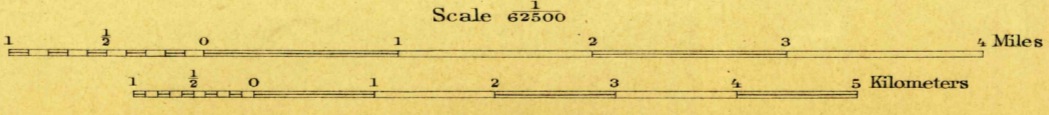
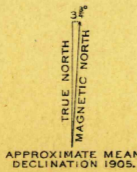


DIAGRAM OF TOWNSHIP

6	5	4	3	2	1
7	8	9	10	11	12
13	14	15	16	17	18
19	20	21	22	23	24
25	26	27	28	29	30
31	32	33	34	35	36

Edition of Feb. 1907.
MAR 30 1907 3047

Springfield, Ill.

FIELD ILL