

TOPOGRAPHY


STATE OF ILLINOIS

DEPARTMENT OF REGISTRATION AND EDUCATION

W. H. MILLER, DIRECTOR

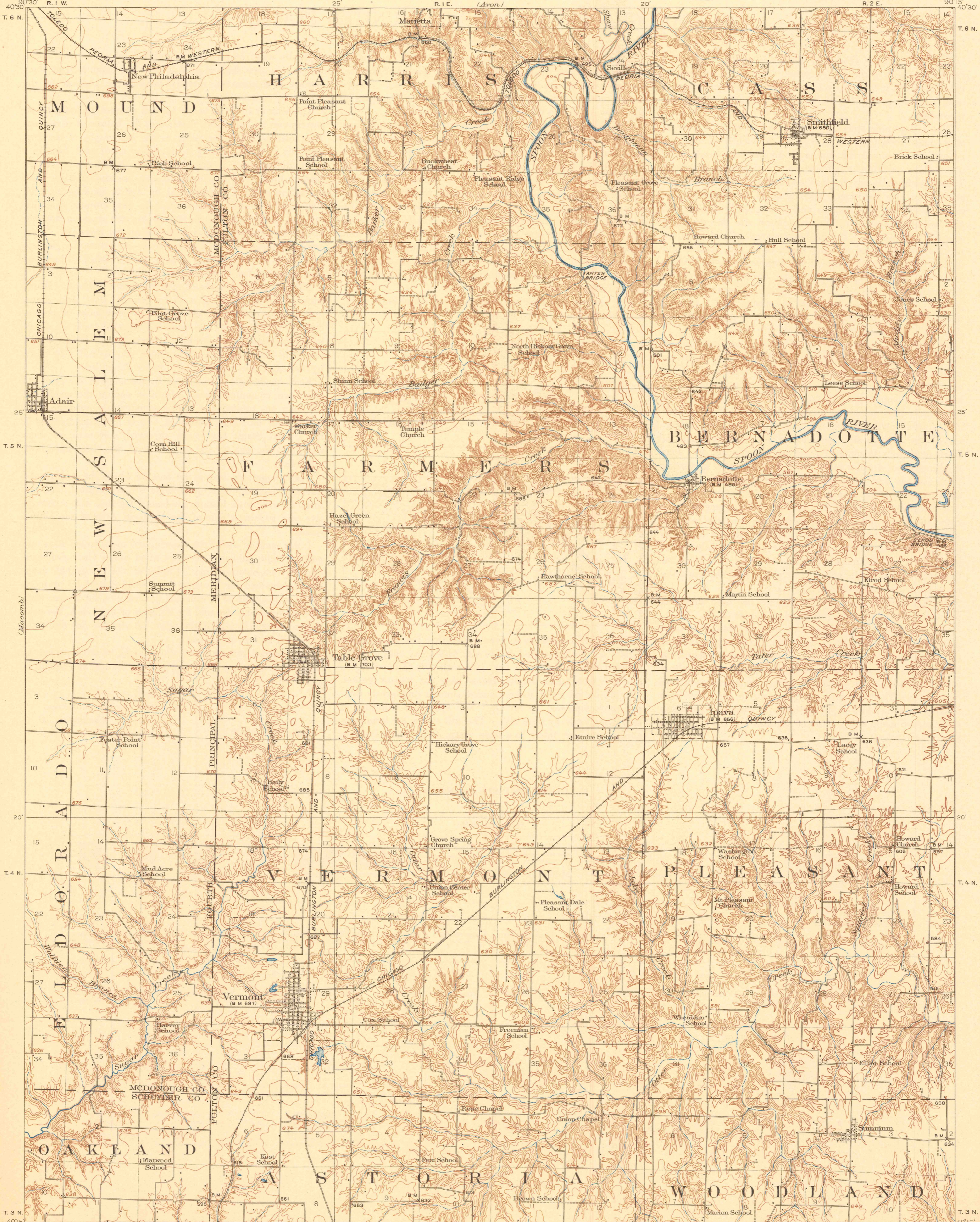
GEOLOGICAL SURVEY DIVISION, FRANK W. DE WOLF, CHIEF

R. I. E. (Avon)




DEPARTMENT OF THE INTERIOR
JOHN BARTON PAYNE, SECRETARY
U. S. GEOLOGICAL SURVEY
GEORGE OTIS SMITH, DIRECTOR

ILLINOIS
VERMONT QUADRANGLE
R. 2 E.



C. H. Birdseye, Chief Topographic Engineer.
W. H. Herron, Geographer in charge.
Topography by Gilbert Young, L. L. Lee, C. C. Holder,
W. K. McKinley, and W. B. Brewer.
Control by E. L. McNair, C. B. Kendall, J. H. Wilson,
S. R. Archer, E. M. Bandli, and S. L. Parker.
Surveyed in 1916 and 1919.

Legend table with symbols for B, McKinley, and Holder.



Contour interval 20 feet.

Datum is mean sea level.

APPROXIMATE MEAN DECLINATION, 1915

Polyconic projection, North American datum.

VERMONT
Edition of 1921.