
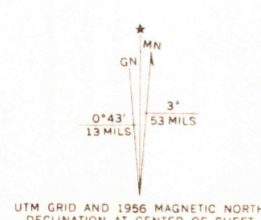



Mapped, edited, and published by the Geological Survey
 Control by USGS and USC&GS
 Culture and drainage in part compiled from aerial photographs
 taken 1953-1954. Topography by planetable surveys 1956
 Polyconic projection. 1927 North American datum
 10,000-foot grid based on Illinois coordinate system, east zone
 1000-meter Universal Transverse Mercator grid ticks,
 zone 16, shown in blue



CONTOUR INTERVAL 10 FEET
 DATUM IS MEAN SEA LEVEL



THIS MAP COMPLIES WITH NATIONAL MAP ACCURACY STANDARDS
 FOR SALE BY U. S. GEOLOGICAL SURVEY, WASHINGTON, D. C. 20242.
 AND BY THE STATE GEOLOGICAL SURVEY, URBANA, ILLINOIS 61801.
 A FOLDER DESCRIBING TOPOGRAPHIC MAPS AND SYMBOLS IS AVAILABLE ON REQUEST

VILLA GROVE, ILL.
 N 3945—W 8800/15
 1956
 AMS 3363 I—SERIES V763