

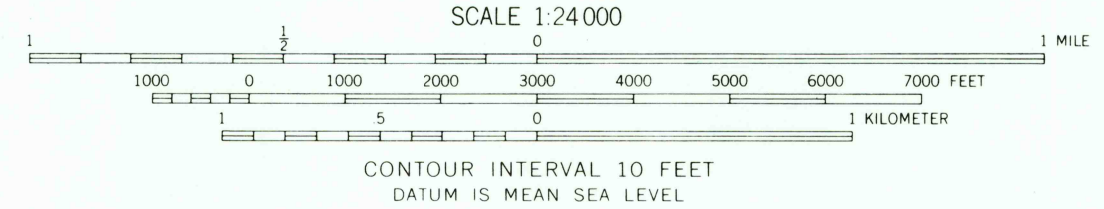
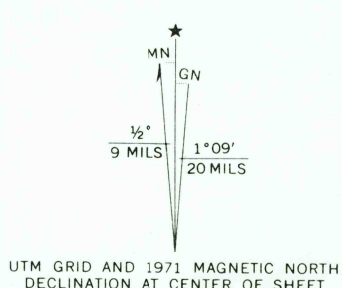


UNITED STATES
DEPARTMENT OF THE INTERIOR
GEOLOGICAL SURVEY


STATE OF INDIANA
DEPARTMENT OF NATURAL RESOURCES
INDIANAPOLIS, INDIANA
(CONNERSVILLE)

ALPINE QUADRANGLE
INDIANA
7.5 MINUTE SERIES (TOPOGRAPHIC)
CONNERSVILLE 1.5 MI.
650 000 FEET
R. 12 E. R. 13 E. 85° 07' 30"

Mapped, edited, and published by the Geological Survey
Control by USGS, USC&GS, and Indiana Flood Control and
Water Resources Commission
Topography by photogrammetric methods from aerial photographs
taken 1953. Field checked 1956. Revised from aerial photographs
taken 1971. Field checked 1971
Polyconic projection. 1927 North American datum
10,000-foot grid based on Indiana coordinate system, east zone
1000-meter Universal Transverse Mercator grid ticks,
zone 16, shown in blue
Fine red dashed lines indicate selected fence and field lines where
generally visible on aerial photographs. This information is unchecked



Primary highway,
hard surface
Secondary highway,
hard surface
Interstate Route
U. S. Route
State Route
Light-duty road, hard or
improved surface
Unimproved road



THIS MAP COMPLIES WITH NATIONAL MAP ACCURACY STANDARDS
FOR SALE BY U. S. GEOLOGICAL SURVEY, WASHINGTON, D. C. 20242
AND INDIANA DEPARTMENT OF NATURAL RESOURCES, INDIANAPOLIS, INDIANA 46204
A FOLDER DESCRIBING TOPOGRAPHIC MAPS AND SYMBOLS IS AVAILABLE ON REQUEST

ALPINE, IND.
N3930—W8507.5/7.5
1971
AMS 3963 11 SW—SERIES V851