

Mapped, edited, and published by the Geological Survey

Control by USGS and NOS/NOAA

Topography by photogrammetric methods from aerial photographs taken 1958. Field checked 1962

Polycyclic projection. 10,000-foot grid ticks based on Indiana coordinate system, west zone

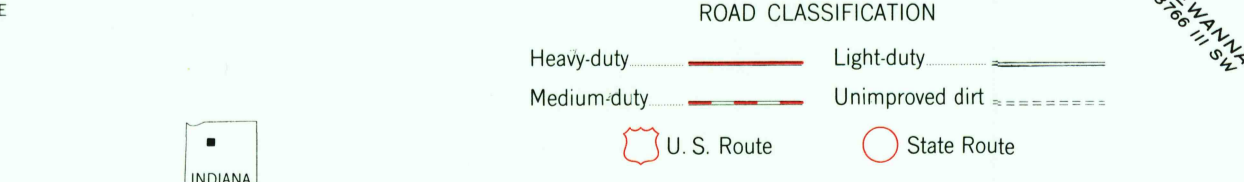
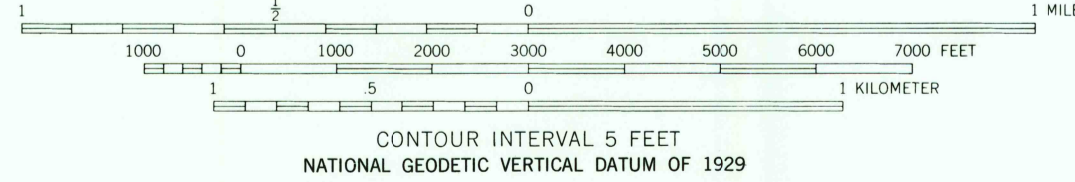
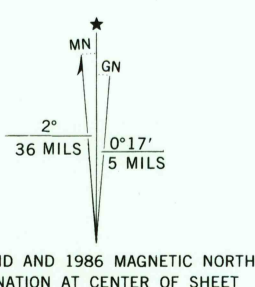
1000-meter Universal Transverse Mercator grid ticks, zone 16, shown in blue

1927 North American Datum

To place on the predicted North American Datum 1983 move the projection lines 2 meters east as shown by dashed corner ticks

Fine dashed lines indicate selected fence and field lines where generally visible on aerial photographs. This information is unchecked

There may be private inholdings within the boundaries of the National or State reservations shown on this map



BASS LAKE, IND.
41086-B5-TF-024

1962
PHOTOREVISED 1986
DMA 3666 II NE-SERIES V851



THIS MAP COMPLIES WITH NATIONAL MAP ACCURACY STANDARDS
FOR SALE BY U. S. GEOLOGICAL SURVEY, RESTON, VIRGINIA 22092,
AND INDIANA DEPARTMENT OF NATURAL RESOURCES, INDIANAPOLIS, INDIANA 46204
A FOLDER DESCRIBING TOPOGRAPHIC MAPS AND SYMBOLS IS AVAILABLE ON REQUEST

Revisions shown in purple and woodland compiled in cooperation with State of Indiana agencies from aerial photographs taken 1981 and other sources. This information not field checked. Map edited 1986