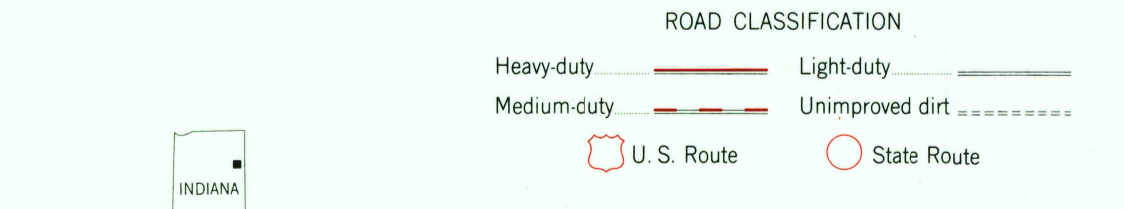
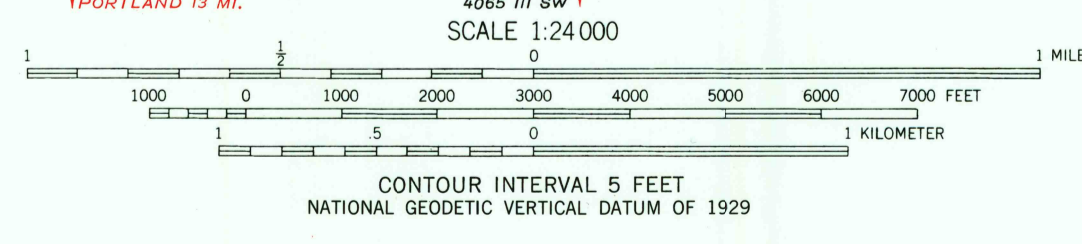
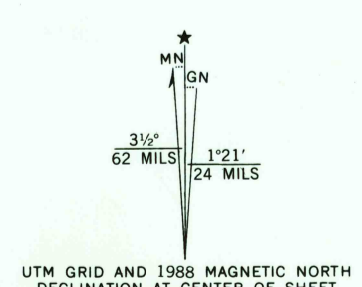


Mapped, edited, and published by the Geological Survey
Control by USGS, USC&GS, and Indiana Flood Control and Water Resources Commission
Topography by photogrammetric methods from aerial photographs taken 1960. Field checked 1962
Polyconic projection, 1927 North American datum
10,000-foot grid based on Indiana coordinate system, east zone
1000-meter Universal Transverse Mercator grid ticks, zone 16, shown in blue
To place on the predicted North American Datum 1983 move the projection lines 1 meter south and 3 meters west as shown by dashed corner ticks
Fine red dashed lines indicate selected fence and field lines where generally visible on aerial photographs. This information is unchecked



THIS MAP COMPLIES WITH NATIONAL MAP ACCURACY STANDARDS
FOR SALE BY U. S. GEOLOGICAL SURVEY, DENVER, COLORADO 80225 OR RESTON, VIRGINIA 22092,
AND INDIANA DEPARTMENT OF NATURAL RESOURCES, INDIANAPOLIS, INDIANA 46204
A FOLDER DESCRIBING TOPOGRAPHIC MAPS AND SYMBOLS IS AVAILABLE ON REQUEST

Revisions shown in purple and woodland compiled in cooperation with State of Indiana agencies from aerial photographs taken 1963 and other sources. This information not field checked
Map edited 1988

BERNE, IND.
40084-FB-TF-024
1962
PHOTOREVISED 1988
DMA 4065 III NW—SERIES V851

USGS (MND) HISTORICAL MAP
SEP 05 1989
REC'D FILE COPY

NEW COPY ON
4065 III NW