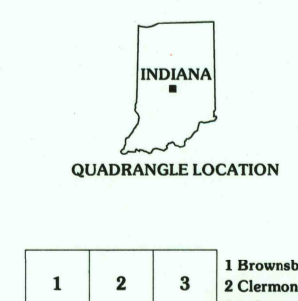
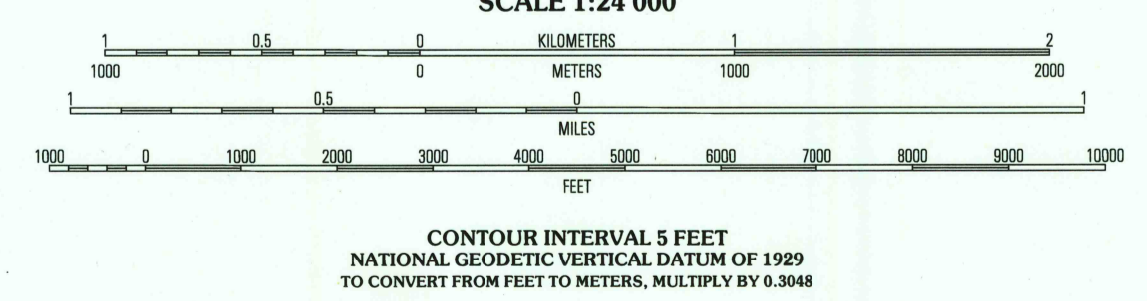
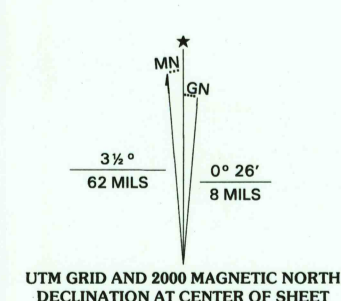


Produced by the United States Geological Survey
Topography compiled 1966. Planimetry derived from imagery taken 1936 and other sources. Public Land Survey System and survey control current as of 1966.
North American Datum of 1983 (NAD 83). Projection and 1 000-meter grid: Universal Transverse Mercator, zone 16 2500-meter ticks: Indiana Coordinate System of 1983 (east and west zones)
North American Datum of 1927 (NAD 27) is shown by dashed corner ticks. The values of the shift between NAD 83 and NAD 27 for 7.5-minute intersections are obtainable from National Geodetic Survey NADCON software
Landmark buildings verified 1966



ROAD CLASSIFICATION

Primary highway hard surface	Light-duty road, hard or improved surface
Secondary highway hard surface	Unimproved road
Interstate Route	U.S. Route
	State Route

ADJOINING 7.5 QUADRANGLE NAMES

1	2	3
4	5	6
7	8	

1 Brownsburg
2 Clermont
3 Indianapolis West
4 Plainfield
5 Maywood
6 Mooresville West
7 Mooresville East
8 Bargersville

BRIDGEPORT, IN
1998
NIMA 3763 III NE-SERIES V851

RECEIVED
JAN 31 2000
USGS W/BU
HISTORICAL MAP ARCHIVES