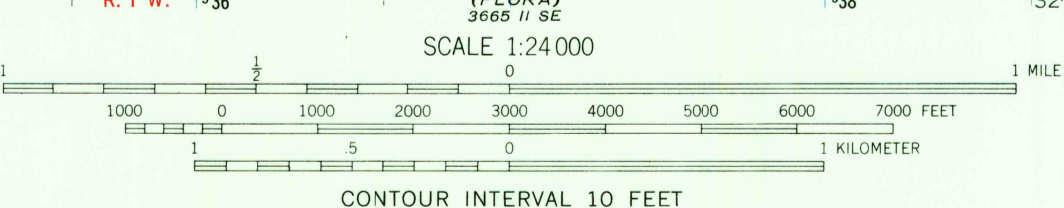
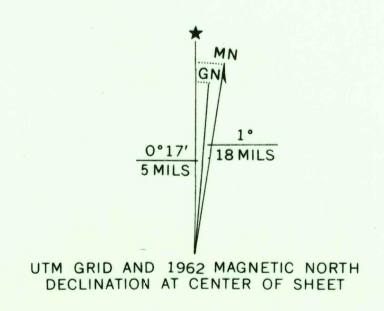
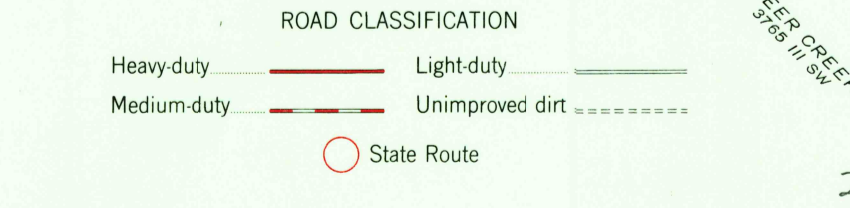


Mapped, edited, and published by the Geological Survey  
Control by USGS, USCGS, and USCE  
Topography by photogrammetric methods from aerial photographs taken 1960. Field checked 1962  
Polyconic projection. 1927 North American datum  
10,000-foot grids based on Indiana coordinate system, west and east zones  
1000-meter Universal Transverse Mercator grid ticks, zone 16, shown in blue  
Fine red dashed lines indicate selected fence and field lines where generally visible on aerial photographs. This information is unchecked



USGS  
Historical File  
Topographic Division



THIS MAP COMPLIES WITH NATIONAL MAP ACCURACY STANDARDS  
FOR SALE BY U. S. GEOLOGICAL SURVEY, WASHINGTON 25, D. C.  
AND INDIANA DEPARTMENT OF CONSERVATION, INDIANAPOLIS, INDIANA  
A FOLDER DESCRIBING TOPOGRAPHIC MAPS AND SYMBOLS IS AVAILABLE ON REQUEST



BURROWS, IND.  
N4037.5-W8630/7.5  
1962  
AMS 3665 II NE—SERIES V851