
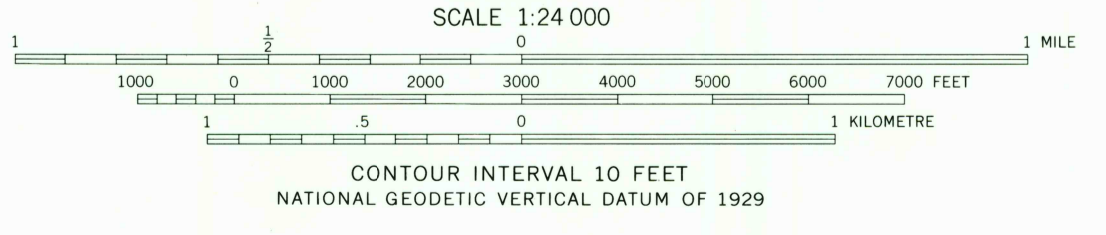
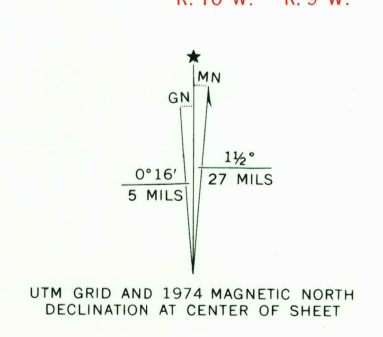


Mapped, edited, and published by the Geological Survey  
 Control by USGS and NOS/NOAA  
 Topography by planetable surveys 1941. Revised from aerial photographs taken 1972. Field checked 1974  
 Polyconic projection. 1927 North American datum  
 10,000-foot grid based on Indiana coordinate system, west zone  
 1000-metre Universal Transverse Mercator grid ticks, zone 16, shown in blue  
 Fine red dashed lines indicate selected fence and field lines where generally visible on aerial photographs. This information is unchecked



THIS MAP COMPLIES WITH NATIONAL MAP ACCURACY STANDARDS FOR SALE BY U.S. GEOLOGICAL SURVEY, RESTON, VIRGINIA 22092 AND INDIANA DEPARTMENT OF NATURAL RESOURCES, INDIANAPOLIS, INDIANA 46204 A FOLDER DESCRIBING TOPOGRAPHIC MAPS AND SYMBOLS IS AVAILABLE ON REQUEST

USGS Historical File Topographic Division  
 CARLISLE, IND. N3852.5-W8722.5/7.5  
 1974  
 AMS 3561 IV NW-SERIES V851

MAR 17 1975

2600