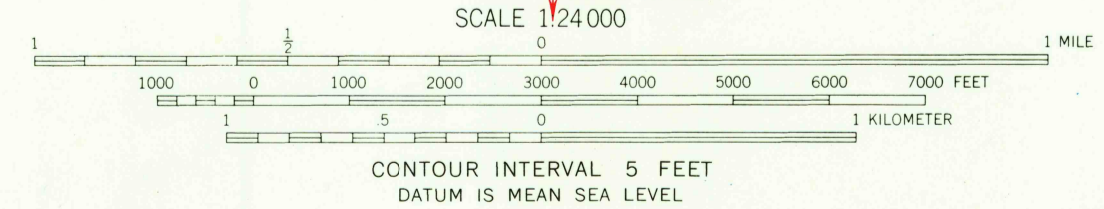
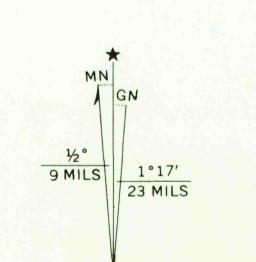
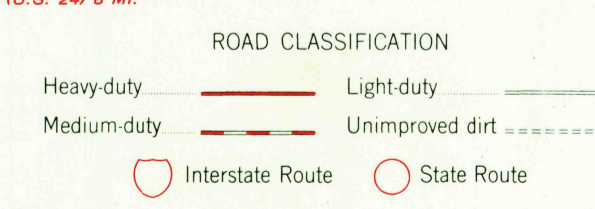


Mapped, edited, and published by the Geological Survey
Revised in cooperation with Indiana Department of Conservation
Control by USGS, USC&GS, and Indiana Flood Control and Water
Resources Commission
Planimetry by photogrammetric methods from aerial photographs
taken 1951. Topography by planetable surveys 1956. Revised 1963
Polyconic projection. 1927 North American datum
10,000-foot grid based on Indiana coordinate system, east zone
1000-meter Universal Transverse Mercator grid ticks,
zone 16, shown in blue
Fine red dashed lines indicate selected fence and field lines where
generally visible on aerial photographs. This information is unchecked



USGS
Historical File
Topographic Division



THIS MAP COMPLIES WITH NATIONAL MAP ACCURACY STANDARDS
FOR SALE BY U.S. GEOLOGICAL SURVEY, WASHINGTON 25, D. C.
AND INDIANA DEPARTMENT OF CONSERVATION, INDIANAPOLIS, INDIANA
A FOLDER DESCRIBING TOPOGRAPHIC MAPS AND SYMBOLS IS AVAILABLE ON REQUEST

CEDARVILLE, IND.
N4107.5—W8500/7.5
1963
AMS 3966 II NE—SERIES V851