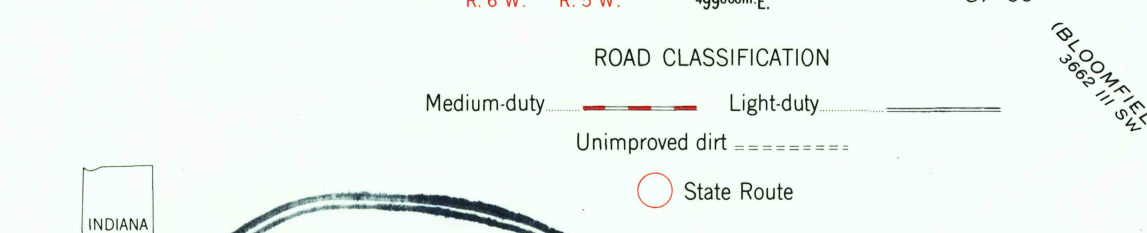
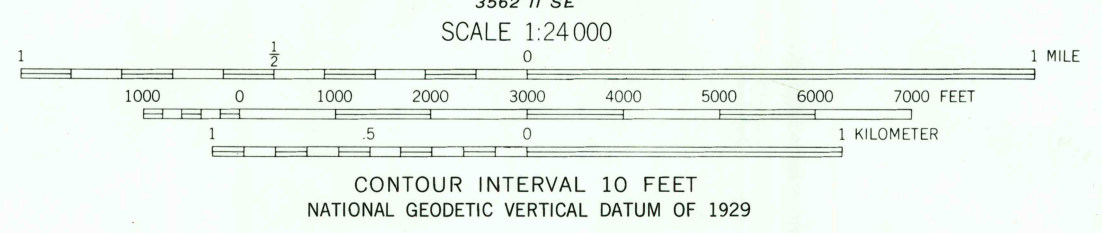
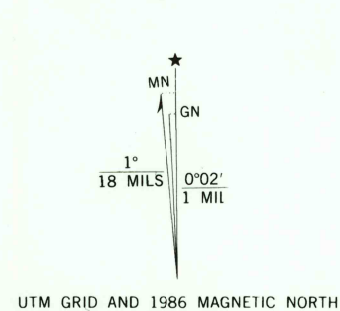


Mapped, edited, and published by the Geological Survey
Control by USGS, NOS/NOAA, USCE, and Indiana Flood Control
and Water Resources Commission
Topography by planetable surveys 1938. Revised 1963
Polyconic projection. 10,000-foot grid ticks based on
Indiana coordinate system, west zone
1000-meter Universal Transverse Mercator grid ticks,
zone 16, shown in blue
1927 North American Datum
To place on the predicted North American Datum 1983
move the projection lines 2 meters south and
1 meter east as shown by dashed corner ticks
Revisions shown in purple and woodland compiled in cooperation
with State of Indiana agencies from aerial photographs
taken 1983 and other sources. This information not field checked
Map edited 1986



THIS MAP COMPLIES WITH NATIONAL MAP ACCURACY STANDARDS
FOR SALE BY U. S. GEOLOGICAL SURVEY
DENVER, COLORADO 80225, OR RESTON, VIRGINIA 22092
AND INDIANA DEPARTMENT OF NATURAL RESOURCES, INDIANAPOLIS, INDIANA 46204
A FOLDER DESCRIBING TOPOGRAPHIC MAPS AND SYMBOLS IS AVAILABLE ON REQUEST



COAL CITY, IND.
39087-B1-TF-024
1963
PHOTOREVISED 1986
DMA 3562 II NE—SERIES Y851