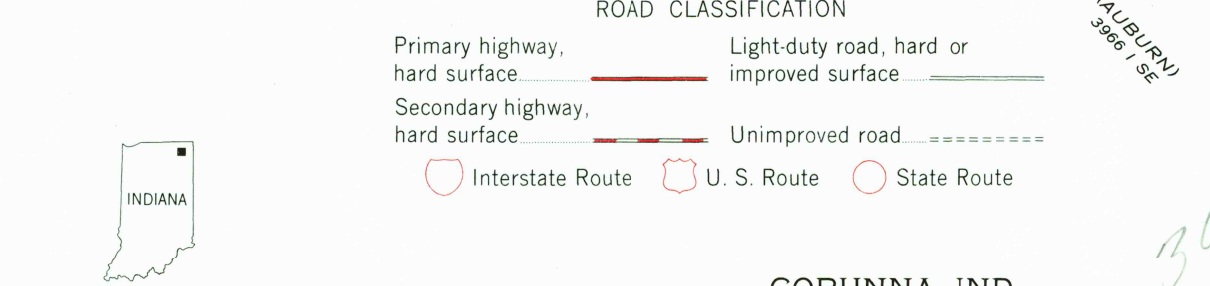
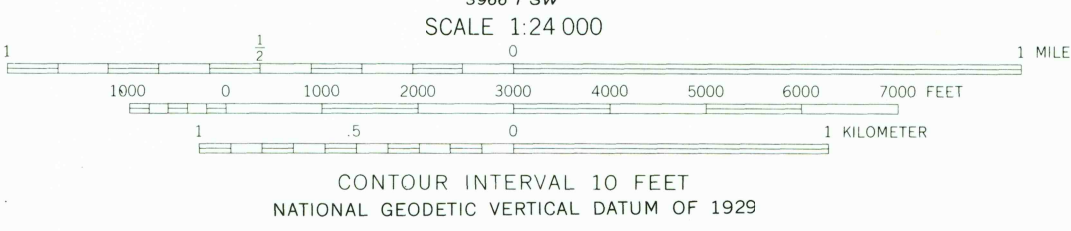
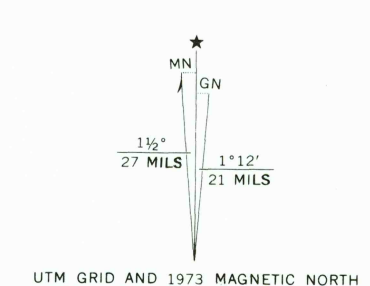


Mapped, edited, and published by the Geological Survey
Control by USGS and USC&GS
Planimetry by photogrammetric methods from aerial photographs taken 1951. Topography by planetable surveys 1955. Revised from aerial photographs taken 1972. Field checked 1973
Polyconic projection. 1927 North American datum
10,000-foot grid based on Indiana coordinate system, east zone
1000-meter Universal Transverse Mercator grid ticks, zone 16, shown in blue
Depth curves and soundings compiled from USGS-Indiana Department of Natural Resources lake charts
Fine red dashed lines indicate selected fence and field lines where generally visible on aerial photographs. This information is unchecked



Primary highway, hard surface ——— Light-duty road, hard or improved surface ———
Secondary highway, hard surface ——— Unimproved road ———
○ Interstate Route ○ U.S. Route ○ State Route

THIS MAP COMPLIES WITH NATIONAL MAP ACCURACY STANDARDS
FOR SALE BY U.S. GEOLOGICAL SURVEY, RESTON, VIRGINIA 22092
AND INDIANA DEPARTMENT OF NATURAL RESOURCES, INDIANAPOLIS, INDIANA 46204
A FOLDER DESCRIBING TOPOGRAPHIC MAPS AND SYMBOLS IS AVAILABLE ON REQUEST

USGS
Historical File
Topographic Division
CORUNNA, IND.
N4122.5-W8507.5/7.5
1973
AMS 3966 1 NW—SERIES 8V51

3050
DEC 16 1974