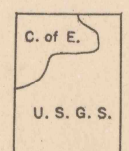
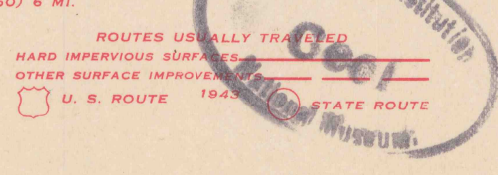





Topography by Frank Lerner, and Corps of Engineers, U. S. Army Surveyed in 1931 and 1941



TRUE NORTH
MAGNETIC NORTH
APPROXIMATE MEAN DECLINATION, 1941



Polyconic projection. 1927 North American datum 5000 yard grid based on U. S. zone system, C 10000 foot grid based on Indiana (West) rectangular coordinate system

EPSOM, IND. Edition of 1943

N3845-W8700/7.5