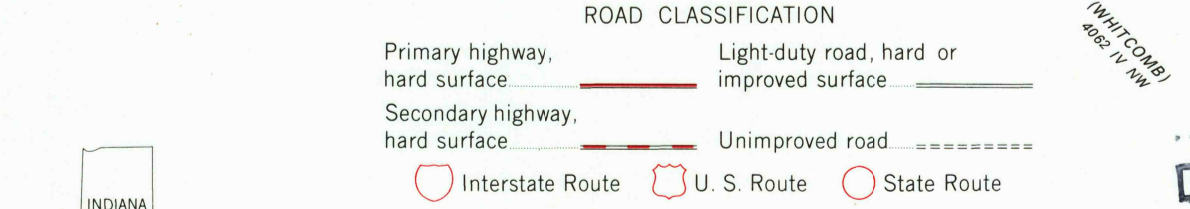
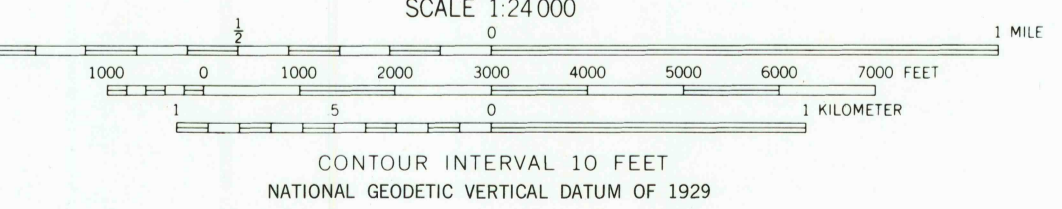
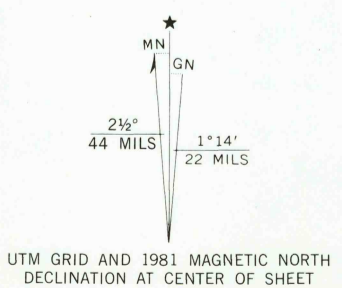




Mapped, edited, and published by the Geological Survey
Control by USGS, NOS/NOAA, USCE, and Indiana Flood Control and
Water Resources Commission
Topography by photogrammetric methods from aerial photographs
taken 1953. Field checked 1956. Revised from aerial photographs
taken 1971. Field checked 1972
Polyconic projection. 10,000-foot grid ticks based on Indiana coordinate
system, east zone. 1000-meter Universal Transverse Mercator grid
ticks, zone 16, shown in blue. 1927 North American Datum
To place on the predicted North American Datum 1983 move
the projection lines 2 meters south and 4 meters west as
shown by dashed corner ticks
Fine red dashed lines indicate selected fence and field lines where
generally visible on aerial photographs. This information is unchecked
Areas covered by dashed light-blue pattern are subject
to controlled inundation



QUADRANGLE LOCATION

EVERTON, IND.
N3930—W8500/7.5
1972
PHOTOREVISED 1981
DMA 3963 II SE—SERIES V851

DEC 24 1981

2100