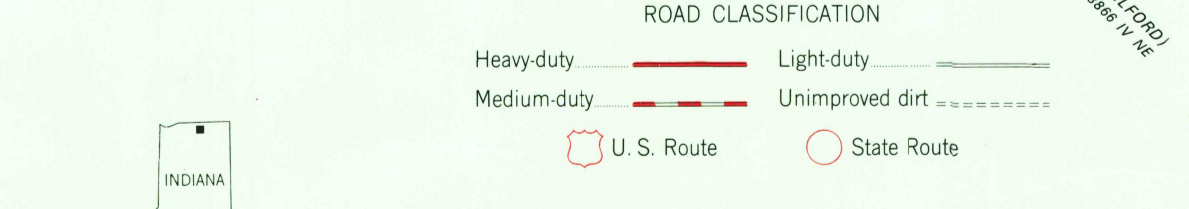
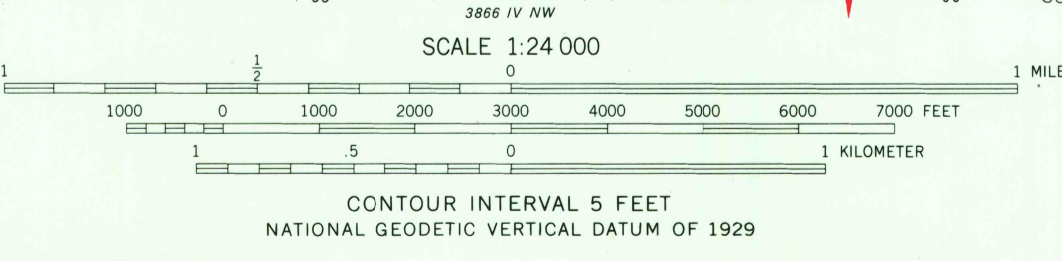
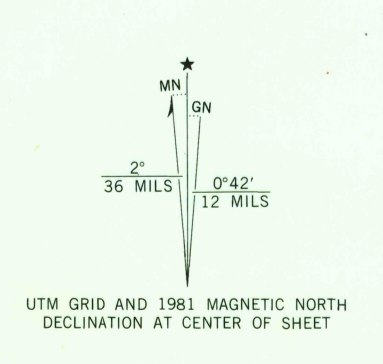


Mapped, edited, and published by the Geological Survey
Control by USGS, NOS/NOAA, and Indiana Flood Control and
Water Resources Commission
Culture and drainage in part compiled from aerial photographs
taken 1957. Topography by planetable surveys 1959 and 1960
Polyconic projection. 10,000-foot grid ticks based on Indiana coordinate
system, east zone. 1000-meter Universal Transverse Mercator
grid ticks, zone 16, shown in blue. 1927 North American Datum
To place on the predicted North American Datum 1983 move
the projection lines 1 meter east as shown by dashed corner ticks
Fine red dashed lines indicate selected fence and field lines where
generally visible on aerial photographs. This information is unchecked
Revisions shown in purple and woodland compiled in
cooperation with State of Indiana agencies from aerial
photographs taken 1980 and other sources. This
information not field checked. Map edited 1981



THIS MAP COMPLIES WITH NATIONAL MAP ACCURACY STANDARDS
FOR SALE BY U. S. GEOLOGICAL SURVEY, RESTON, VIRGINIA 22092
AND INDIANA DEPARTMENT OF NATURAL RESOURCES, INDIANAPOLIS, INDIANA 46204
A FOLDER DESCRIBING TOPOGRAPHIC MAPS AND SYMBOLS IS AVAILABLE ON REQUEST



FORAKER, IND.
N4130-W8552.5/7.5
1960
PHOTOREVISED 1981
DMA 3867 III SW-SERIES 1981

2378