
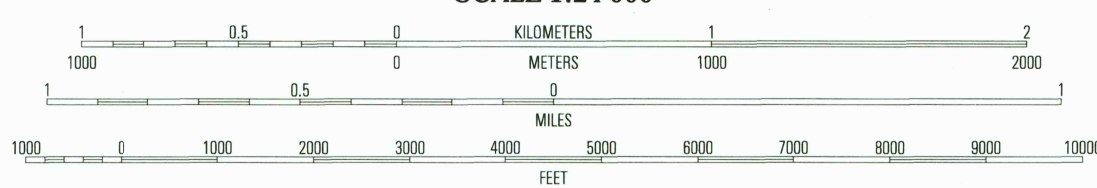
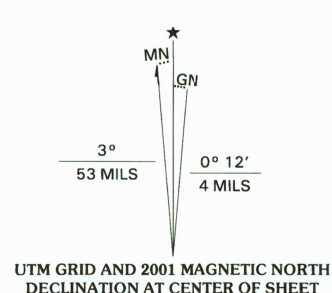




Produced by the United States Geological Survey  
Topography compiled 1947. Planimetry derived from imagery taken 1998 and other sources. Public Land Survey System and survey control current as of 1947.  
North American Datum of 1983 (NAD 83). Projection and 1 000-meter grid: Universal Transverse Mercator, zone 16 2 500-meter ticks: Indiana Coordinate System of 1983 (west zone)  
North American Datum of 1927 (NAD 27) is shown by dashed corner ticks. The values of the shift between NAD 83 and NAD 27 for 7.5-minute intersections are obtainable from National Geodetic Survey NADCON software.  
There may be private inholdings within the boundaries of the National or State reservations shown on this map.  
Houses of worship, schools, and other labeled buildings verified 1947.




1	2	3	1 Cataract
4	5	4 Spencer	2 Quarry
6	7	5 Molesto	3 Paragon
		6 Freedom	
		7 Whitehall	
		8 Bloomington	

**GOSPORT, IN**  
1998  
NIMA 3662 I SW-SERIES V851

RECEIVED  
OCT 31 2002

USGS NWU  
HISTORICAL MAP ARCHIVES



THIS MAP COMPLIES WITH NATIONAL MAP ACCURACY STANDARDS  
FOR SALE BY U.S. GEOLOGICAL SURVEY, P.O. BOX 25286, DENVER, COLORADO 80225  
AND INDIANA DEPARTMENT OF NATURAL RESOURCES, INDIANAPOLIS, INDIANA 46204  
A FOLDER DESCRIBING TOPOGRAPHIC MAPS AND SYMBOLS IS AVAILABLE ON REQUEST