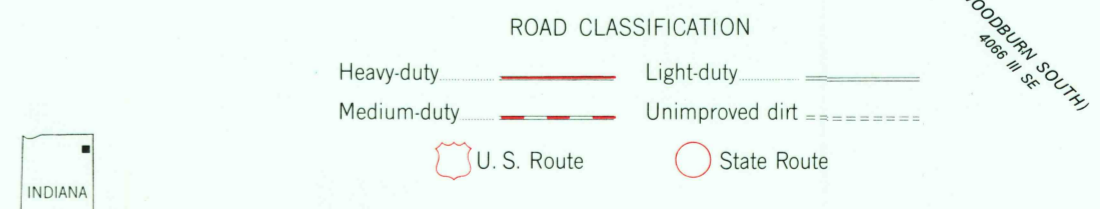
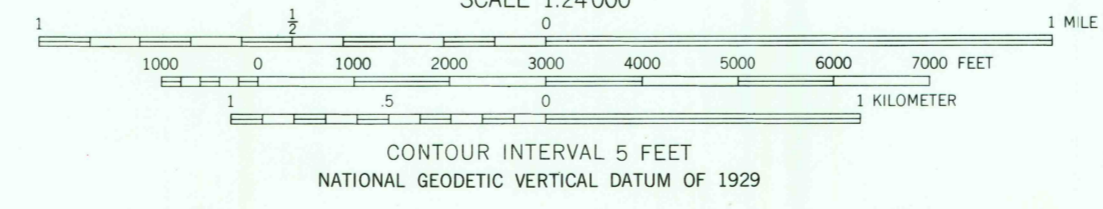
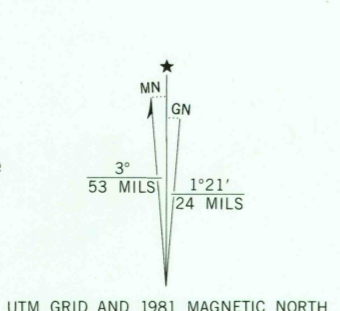


Mapped, edited, and published by the Geological Survey  
Control by USGS, NOS/NOAA, and Indiana Flood Control and  
Water Resources Commission  
Culture and drainage in part compiled from aerial photographs  
taken 1951. Topography by planetable surveys 1958  
Polyconic projection. 10,000-foot grid ticks based on Indiana coordinate  
system, east zone. 1000-meter Universal Transverse Mercator  
grid ticks, zone 16, shown in blue. 1927 North American Datum  
To place on the predicted North American Datum 1983 move  
the projection lines 1 meter south and 3 meters west as  
shown by dashed corner ticks  
Revisions shown in purple and woodland compiled in  
cooperation with State of Indiana agencies from aerial  
photographs taken 1979 and other sources. This  
information not field checked. Map edited 1981



THIS MAP COMPLIES WITH NATIONAL MAP ACCURACY STANDARDS  
FOR SALE BY U.S. GEOLOGICAL SURVEY, RESTON, VIRGINIA 22092  
AND INDIANA DEPARTMENT OF NATURAL RESOURCES, INDIANAPOLIS, INDIANA 46204  
A FOLDER DESCRIBING TOPOGRAPHIC MAPS AND SYMBOLS IS AVAILABLE ON REQUEST

GRABILL, IND.  
N4107.5-W8452.5/7.5  
1958  
PHOTOREVISED 1981  
DMA 4066 III NW-SERIES V851

MAN 1302

2182