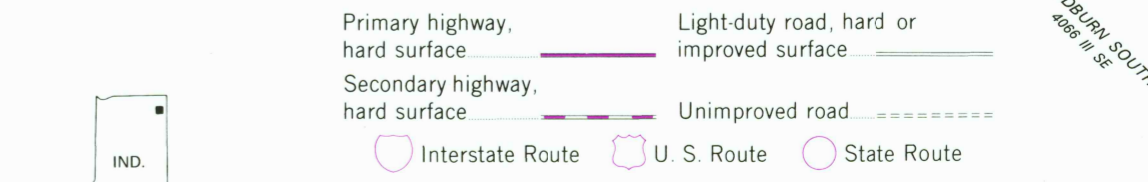
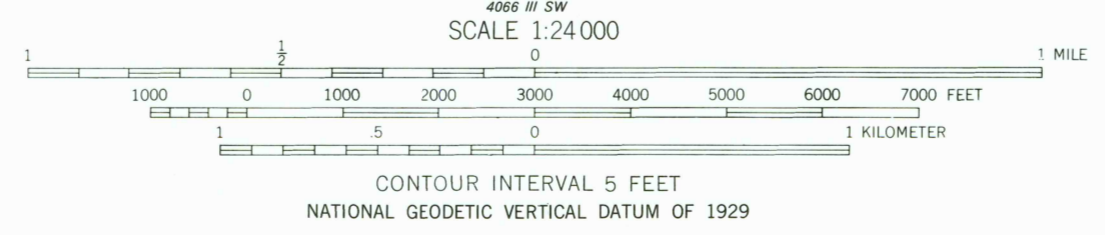
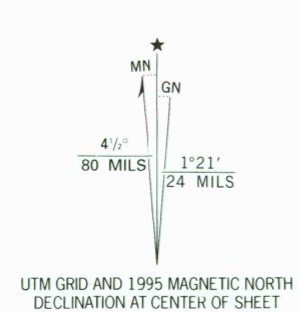


USGS AND HISTORICAL
MAP ARCHIVES
JUN 16 1995
REC'D FILE COPY

Produced by the United States Geological Survey
Planimetry compiled by photogrammetric methods from
imagery dated 1951. Topography by planetable surveys 1958
North American Datum of 1927 (NAD 27). Projection and
10 000-foot ticks: Indiana coordinate system, east zone
(transverse Mercator)
Blue 1 000-meter Universal Transverse Mercator ticks, zone 16
North American Datum of 1983 (NAD 83) is shown by dashed
corner ticks. The values of the shift between NAD 27 and NAD 83
for 7.5-minute intersections are obtainable from National Geodetic
Survey NADCON software



QUADRANGLE LOCATION

Revisions shown in purple compiled in cooperation with
State of Indiana agencies from imagery dated 1992
and other sources. Map edited 1995
Information shown in purple may not meet USGS content
standards and may conflict with previously mapped contours

FOR SALE BY U.S. GEOLOGICAL SURVEY, DENVER, COLORADO 80225, OR RESTON, VIRGINIA 22092
AND INDIANA DEPARTMENT OF NATURAL RESOURCES, INDIANAPOLIS, INDIANA 46204
A FOLDER DESCRIBING TOPOGRAPHIC MAPS AND SYMBOLS IS AVAILABLE ON REQUEST

GRABILL, IN
41084-B8-TF-024
1992

DMA 4066 III NW-SERIES V851

