

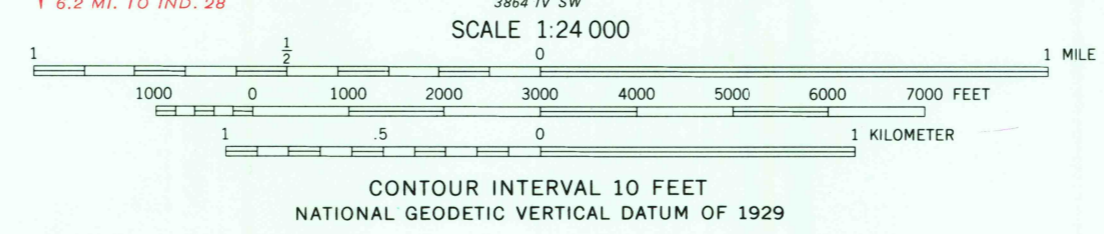
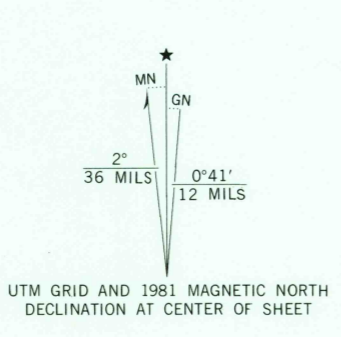
Mapped, edited, and published by the Geological Survey  
Control by USGS and NGS/NOAA

Topography by photogrammetric methods from aerial photographs  
taken 1958. Field checked 1960

Polycyclic projection. 10,000-foot grid ticks based on Indiana coordinate  
system, east zone. 100-meter Universal Transverse Mercator grid  
ticks, zone 16, shown in blue. 1927 North American Datum  
To place on the predicted North American Datum 1983 move  
the projection lines 1 meter south and 1 meter west as  
shown by dashed corner ticks


Fine red dashed lines indicate selected fence and field lines where  
generally visible on aerial photographs. This information is unchecked

Revisions shown in purple and woodland compiled in  
cooperation with State of Indiana agencies from aerial  
photographs taken 1979 and other sources. This  
information not field checked. Map edited 1981



CONTOUR INTERVAL 10 FEET  
NATIONAL GEODETIC VERTICAL DATUM OF 1929

THIS MAP COMPLIES WITH NATIONAL MAP ACCURACY STANDARDS  
FOR SALE BY U. S. GEOLOGICAL SURVEY, RESTON, VIRGINIA 22092  
AND INDIANA DEPARTMENT OF NATURAL RESOURCES, INDIANAPOLIS, INDIANA 46204  
A FOLDER DESCRIBING TOPOGRAPHIC MAPS AND SYMBOLS IS AVAILABLE ON REQUEST



GREENTOWN, IND.  
N 4022.5 - W 8552.5/7.5

1960  
PHOTOREVISED 1981  
DMA 3864 IV NW-SERIES V851

MAY 25 1982

2950