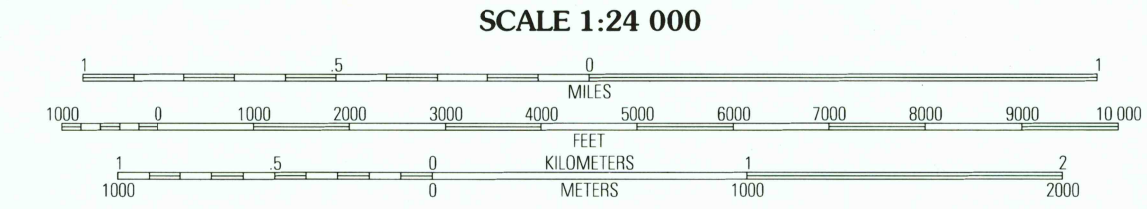
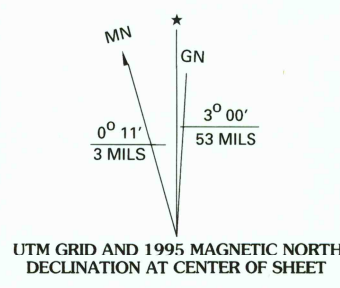


Produced by the U.S. Geological Survey
Revised by the U.S. Forest Service
Areas outside the National Forest System lands may not have been revised.
Control by USGS and USC&GS
Topography by photogrammetric methods from aerial photographs taken 1946 and by plane-table surveys 1948. Revised from aerial photographs taken 1986. Partial field check by U.S. Forest Service 1993.
North American Datum of 1927 (NAD 27). Projection and 10 000-foot ticks: Indiana coordinate system, west zone (Transverse Mercator). Blue 1000-meter Universal Transverse Mercator ticks, zone 16.
North American Datum of 1983 (NAD 83) is shown by dashed corner ticks. The values of the shift between NAD 27 and NAD 83 for 7.5-minute intersections are obtainable from National Geodetic Survey NADCON software.
Non-National Forest System lands within the National Forest
Inholdings may exist in other National or State reservations.
This map is not a legal land line or ownership document. Public lands are subject to change and leasing, and may have access restrictions; check with local offices. Obtain permission before entering private lands.



INDIANA

QUADRANGLE LOCATION

1	2	3	1 Shoals
			2 Harro
			3 Georgia
4		5	4 Rank
			5 French Lick
			6 Dubois
			7 Cucco
6	7	8	8 Greenbrier

ADJOINING 7.5' QUADRANGLES

HIGHWAYS AND ROADS

- Interstate
- U. S.
- State
- County
- National Forest, suitable for passenger cars
- National Forest, suitable for high clearance vehicles
- National Forest Trail

Primary highway

Secondary highway

Light-duty road

Paved

Gravel

Dirt


Composition unspecified

Unimproved; 4 wheel drive

Trail

Gate

HILLHAM, IND.
38086-E6-TF-024
1993
DMA 3661 II SW - SERIES V851



THIS MAP COMPLIES WITH NATIONAL MAP ACCURACY STANDARDS FOR SALE BY U.S. GEOLOGICAL SURVEY DENVER, COLORADO 80225 A FOLDER DESCRIBING TOPOGRAPHIC MAPS AND SYMBOLS IS AVAILABLE ON REQUEST