

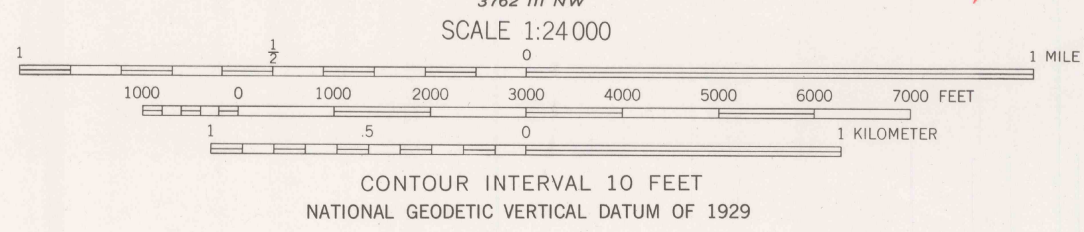
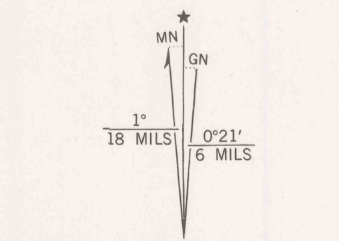


Mapped, edited, and published by the Geological Survey

Control by USGS and USC&GS  
Planimetry by photogrammetric methods from aerial photographs taken 1939. Topography by planimetric surveys 1946. Revised 1961


Polycyclic projection  
10,000-foot grids based on Indiana coordinate system, west and east zones  
1,000-meter Universal Transverse Mercator grid ticks, zone 16, shown in blue. 1927 North American Datum  
To place on the predicted North American Datum 1983 move the projection lines 2 meters south as shown by dashed corner ticks

Fine red dashed lines indicate selected fence and field lines where generally visible on aerial photographs. This information is un-checked  
There may be private inholdings within the boundaries of the National or State reservations shown on this map



CONTOUR INTERVAL 10 FEET  
NATIONAL GEODETIC VERTICAL DATUM OF 1929

THIS MAP COMPLIES WITH NATIONAL MAP ACCURACY STANDARDS  
FOR SALE BY U. S. GEOLOGICAL SURVEY, RESTON, VIRGINIA 22092  
AND INDIANA DEPARTMENT OF NATURAL RESOURCES, INDIANAPOLIS, INDIANA 46204  
A FOLDER DESCRIBING TOPOGRAPHIC MAPS AND SYMBOLS IS AVAILABLE ON REQUEST



USGS LIBRARY - RESTON  
QUADRANGLE LOCATION

ROAD CLASSIFICATION  
Heavy-duty ——— Light-duty ———  
Medium-duty ——— Unimproved dirt ———  
State Route

HINDUSTAN, IND.  
N3915-W8622.5/7.5

1961  
PHOTOREVISED 1980  
DMA 3762 IV SW—SERIES V851

U.S. GEOLOGICAL SURVEY  
LIBRARY  
AUG 2 1 2000  
RESTON, VA

ISBN 0-607-1-1859-1  
9 780607 118591