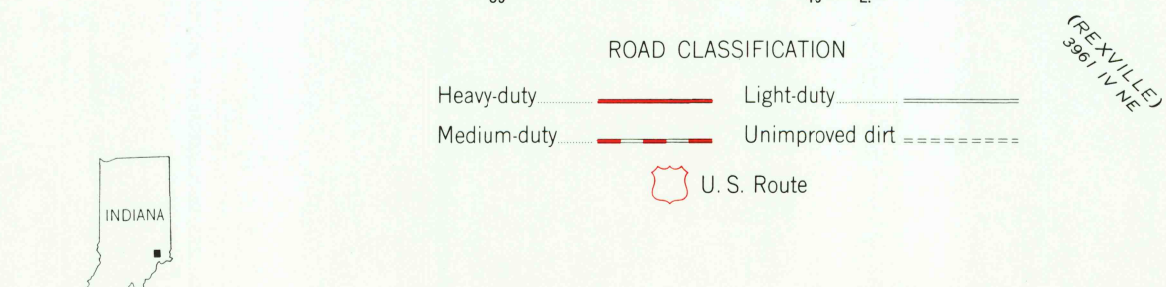
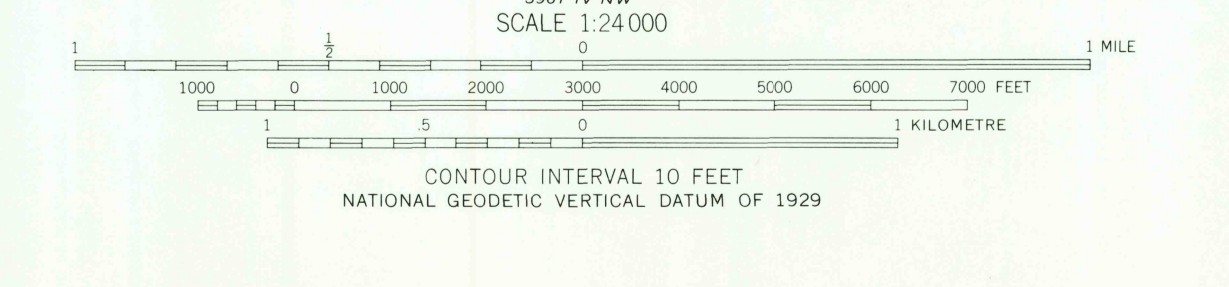
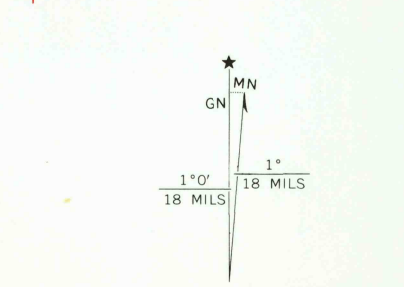


Mapped, edited, and published by the Geological Survey  
 Control by USGS, USC&GS, and Indiana Flood Control and  
 Water Resources Commission  
 Topography from aerial photographs by photogrammetric methods  
 Aerial photographs taken 1956. Field check 1958-1959  
 Polyconic projection. 1927 North American datum  
 10,000-foot grid based on Indiana coordinate system, east zone  
 1000-metre Universal Transverse Mercator grid ticks,  
 zone 16, shown in blue



THIS MAP COMPLIES WITH NATIONAL MAP ACCURACY STANDARDS  
 FOR SALE BY U. S. GEOLOGICAL SURVEY, RESTON, VIRGINIA 22092  
 AND INDIANA DEPARTMENT OF NATURAL RESOURCES, INDIANAPOLIS, INDIANA 46204  
 A FOLDER DESCRIBING TOPOGRAPHIC MAPS AND SYMBOLS IS AVAILABLE ON REQUEST



HOLTON, IND. MAY 20 1975  
 N 3900—W 8522.5/7.5  
 1959  
 USGS Historical File Topographic Division  
 AMS 3962 III SW—SERIES W 851