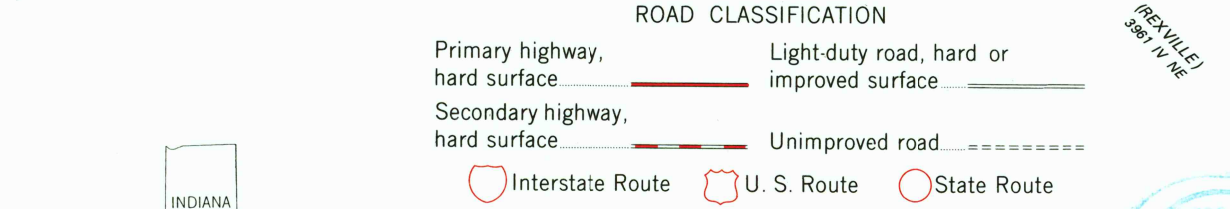
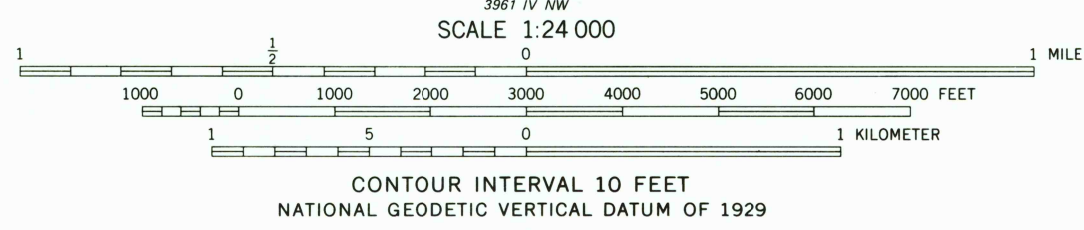
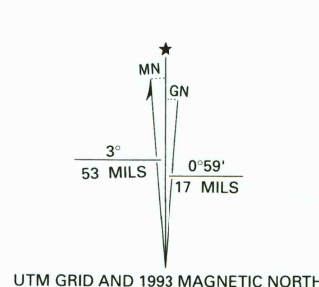


Produced by the U. S. Geological Survey
Control by USGS, NOS/NOAA, and Indiana Flood Control
and Water Resources Commission
Topography by photogrammetric methods from aerial photographs
taken 1956. Field checked 1958-59
Projection and 10,000-foot grid ticks: Indiana coordinate
system, east zone (transverse Mercator)
100-meter Universal Transverse Mercator grid ticks, zone 16, shown in blue
1927 North American Datum (NAD 27)
North American Datum of 1983 (NAD 83) is shown by dashed corner ticks
The values of the shift between NAD 27 and NAD 83 for 7.5-minute
intersections are given in USGS Bulletin 1575
There may be private inholdings within the boundaries of the
National or State reservations shown on this map
Fine red dashed lines indicate selected fence and field lines where
generally visible on aerial photographs. This information is unchecked
Photospotted from 1992 source; no major culture or drainage
changes observed. Names revised and boundaries verified 1993



THIS MAP COMPLIES WITH NATIONAL MAP ACCURACY STANDARDS
FOR SALE BY U.S. GEOLOGICAL SURVEY, DENVER, COLORADO 80225, OR RESTON, VIRGINIA 22092
AND INDIANA DEPARTMENT OF NATURAL RESOURCES, INDIANAPOLIS, INDIANA 46204
A FOLDER DESCRIBING TOPOGRAPHIC MAPS AND SYMBOLS IS AVAILABLE ON REQUEST



HOLTON, IND.
39085-A4-TF-024

1959
PHOTOREVISED 1980
MINOR REVISION 1993
DMA 3962 III SW - SERIES V851

Revisions shown in purple compiled in cooperation with State of
Indiana agencies from aerial photographs taken 1978 and other
source data. This information not field checked. Map edited 1980

