
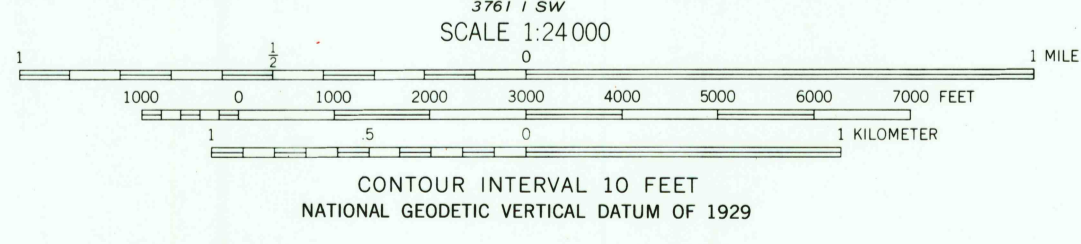
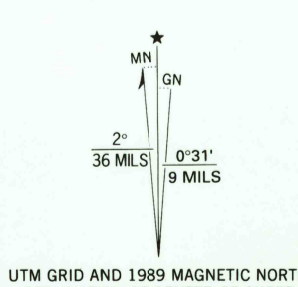


RECORD COPY
JUN 22 1990
USGS MAP INFORMATION UNIT

Mapped, edited, and published by the Geological Survey
Control by USGS and USC&GS
Topography from aerial photographs by photogrammetric methods
Aerial photographs taken 1956 and 1957. Field check 1959
Polyconic projection. 1927 North American datum
10,000-foot grid based on Indiana coordinate system, east zone
1000-meter Universal Transverse Mercator grid ticks,
zone 16, shown in blue
To place on the predicted North American Datum 1983,
move the projection lines 2 meters south and
1 meter west as shown by dashed corner ticks
There may be private inholdings within the boundaries of
the National or State reservations shown on this map



THIS MAP COMPLIES WITH NATIONAL MAP ACCURACY STANDARDS
FOR SALE BY U. S. GEOLOGICAL SURVEY, DENVER, COLORADO 80225, OR RESTON, VIRGINIA 22092
AND INDIANA DEPARTMENT OF NATURAL RESOURCES, INDIANAPOLIS, INDIANA 46204
A FOLDER DESCRIBING TOPOGRAPHIC MAPS AND SYMBOLS IS AVAILABLE ON REQUEST

Revisions shown in purple and woodland compiled in cooperation with
U. S. Forest Service from aerial photographs taken 1988 and other sources
1959
Partially field checked by U. S. Forest Service. Map edited 1989

KURTZ, IND.
38086-H2-TF-024
1959
PHOTOREVISED 1989
DMA 3761 1 NW-SERIES V851